

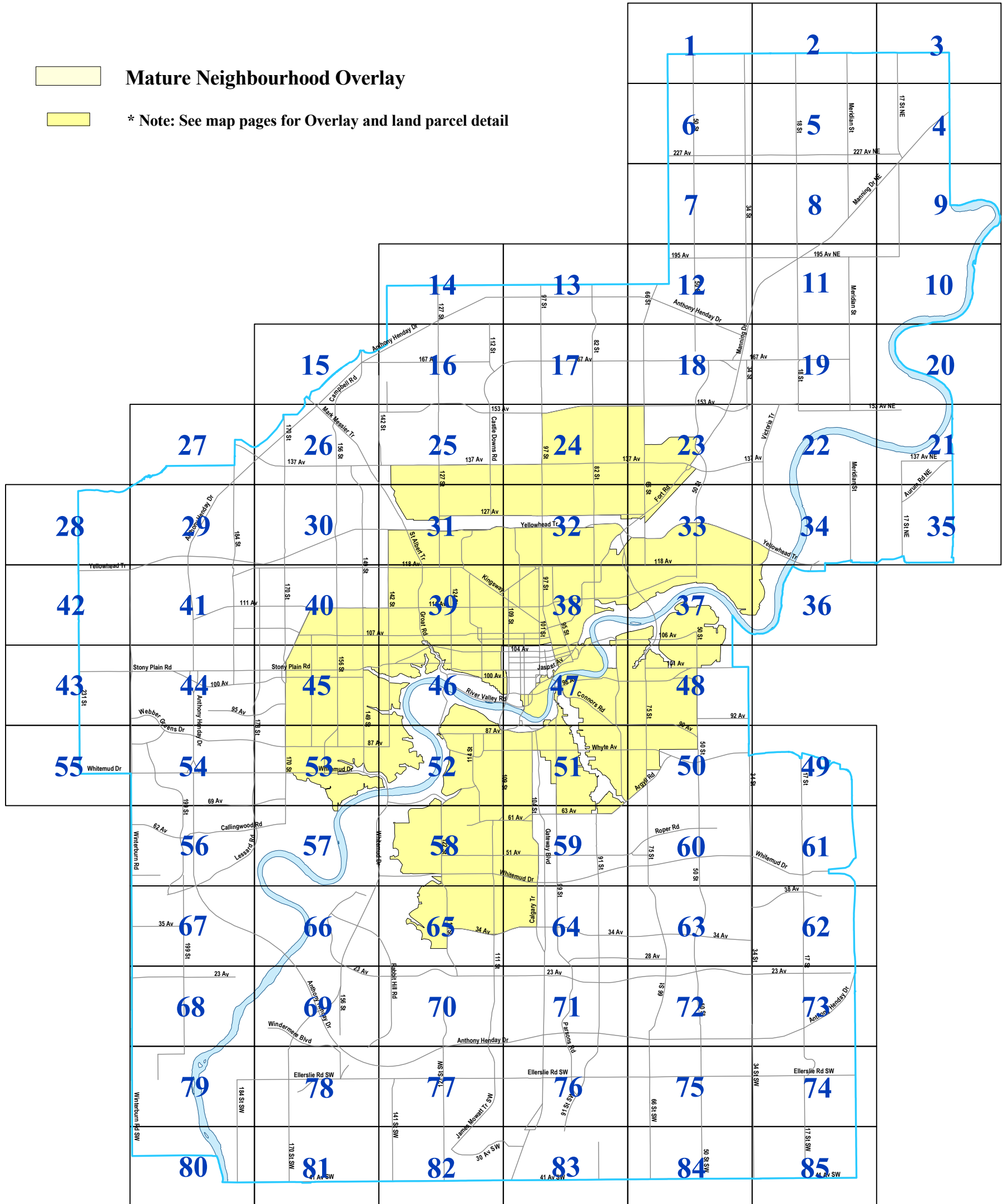


Appendix 1

[Back to Index Map](#)

 **Mature Neighbourhood Overlay**

 * **Note: See map pages for Overlay and land parcel detail**



**Edmonton
Zoning Bylaw**

No. 12800, as amended

No reproduction of this map, in whole or in part, is permitted without express written consent of The City of Edmonton, Planning and Development Department

The City of Edmonton disclaims any liability for the use of this map.

