












BYLAW 15291
ALBANY
 Neighbourhood Structure Plan

- | | | | |
|---|--------------------------------|--|------------------------------------|
|  | Low Density Residential |  | Pipeline Corridor |
|  | Medium Density Residential |  | Natural Area Environmental Reserve |
|  | Commercial |  | 30m Ecological Buffer |
|  | Stormwater Management Facility |  | Collector Roadway |
|  | Park/Municipal Reserve |  | Arterial Roadway |
| | |  | Boundary of Albany N.S.P. |