



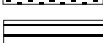





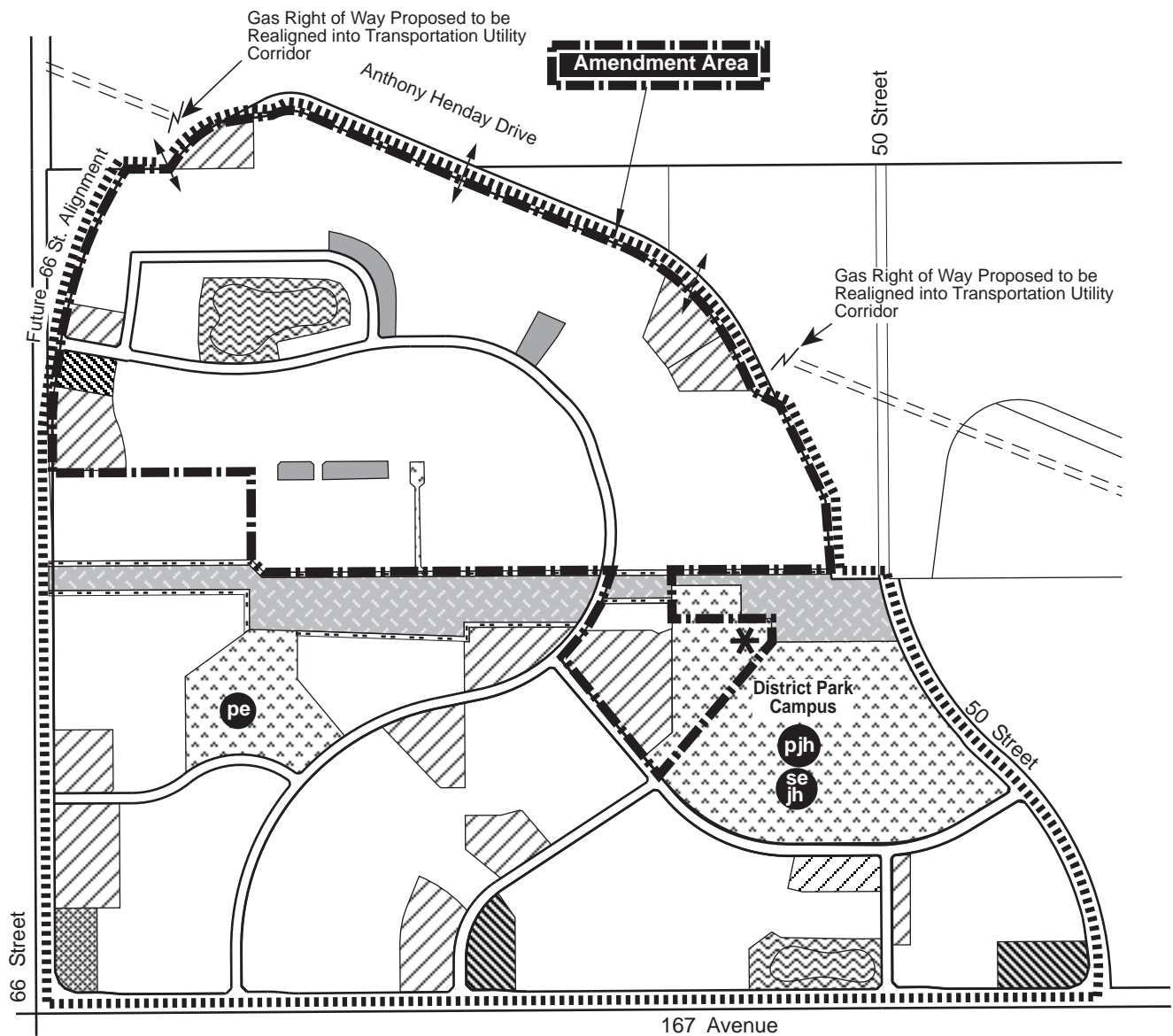


BYLAW 15939
APPROVED
McCONACHIE
 Neighbourhood Structure Plan
 (As Amended)














- | | |
|---|--|
|  | Low Density Residential |
|  | Medium Density Residential |
|  | Commercial |
|  | School / Park |
|  | Stormwater Management Facility |
|  | Possible Future Stormwater Management Facility |

- | | |
|--|-----------------------------|
|  | Institutional |
|  | Natural Area |
|  | 10m Buffer |
|  | Potential Pedestrian Access |
|  | NSP Boundary |

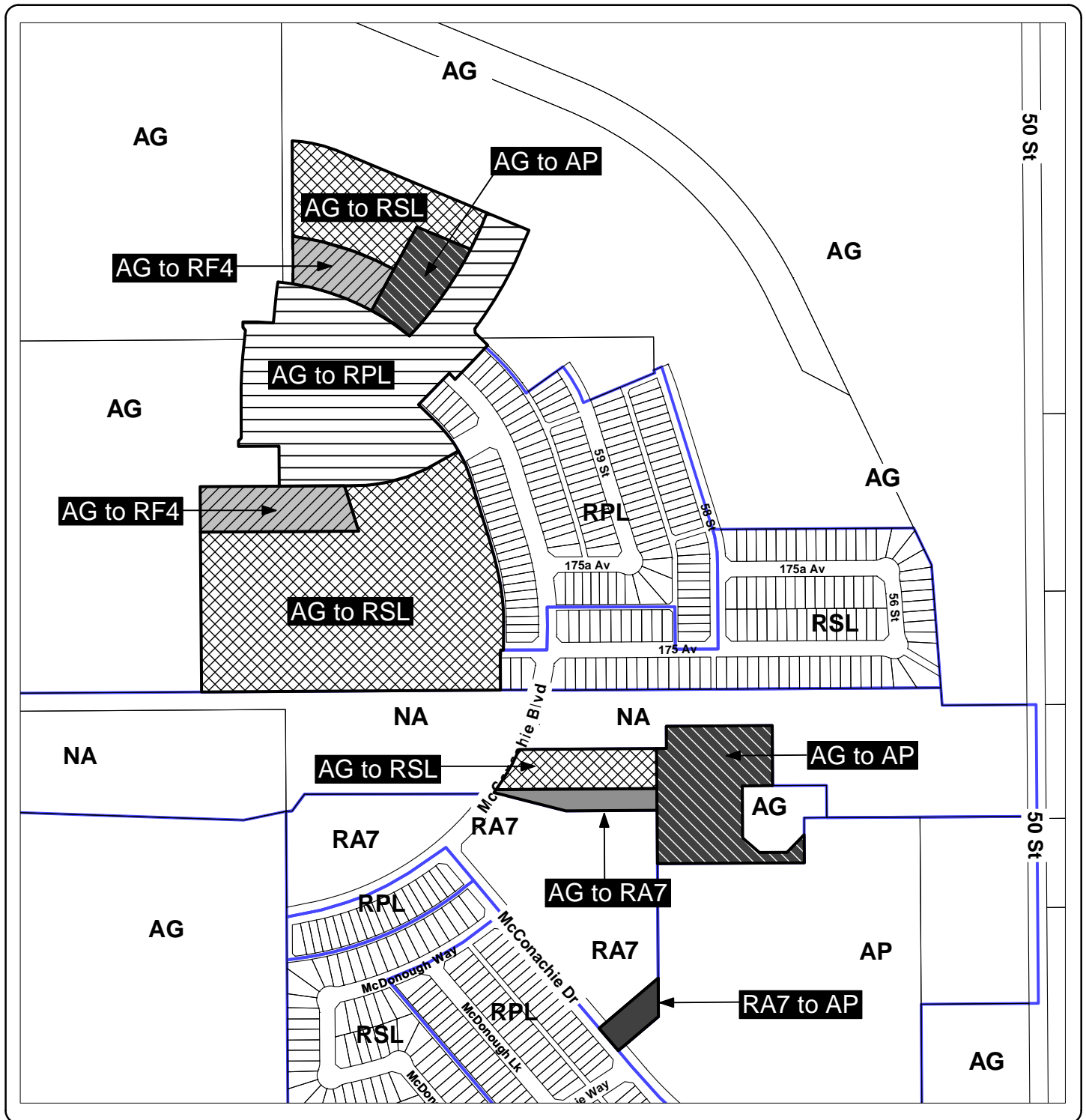
SUSTAINABLE DEVELOPMENT



PROPOSED McCONACHIE Neighbourhood Structure Plan (As Amended)

	Low Density Residential		Institutional
	Medium Density Residential		Natural Area
	Commercial		10m Buffer
	School / Park		Potential Pedestrian Access
	Stormwater Management Facility		NSP Boundary
	Existing Residence		Amendment Area
	Row Housing		

PROPOSED REZONING



	From: (AG) Agricultural Zone
	To: (AP) Public Parks Zone
	From: (AG) Agricultural Zone
	To: (RF4) Semi-detached Residential Zone
	From: (AG) Agricultural Zone
	To: (RSL) Residential Small Lot Zone
	From: (AG) Agricultural Zone
	To: (RPL) Planned Lot Residential Zone
	From: (AG) Agricultural Zone
	To: (RA7) Low Rise Apartment Zone
	From: (RA7) Low Rise Apartment Zone
	To: (AP) Public Parks Zone

File: LDA12-0299

Date: 03/07/2013

McCONACHIE

