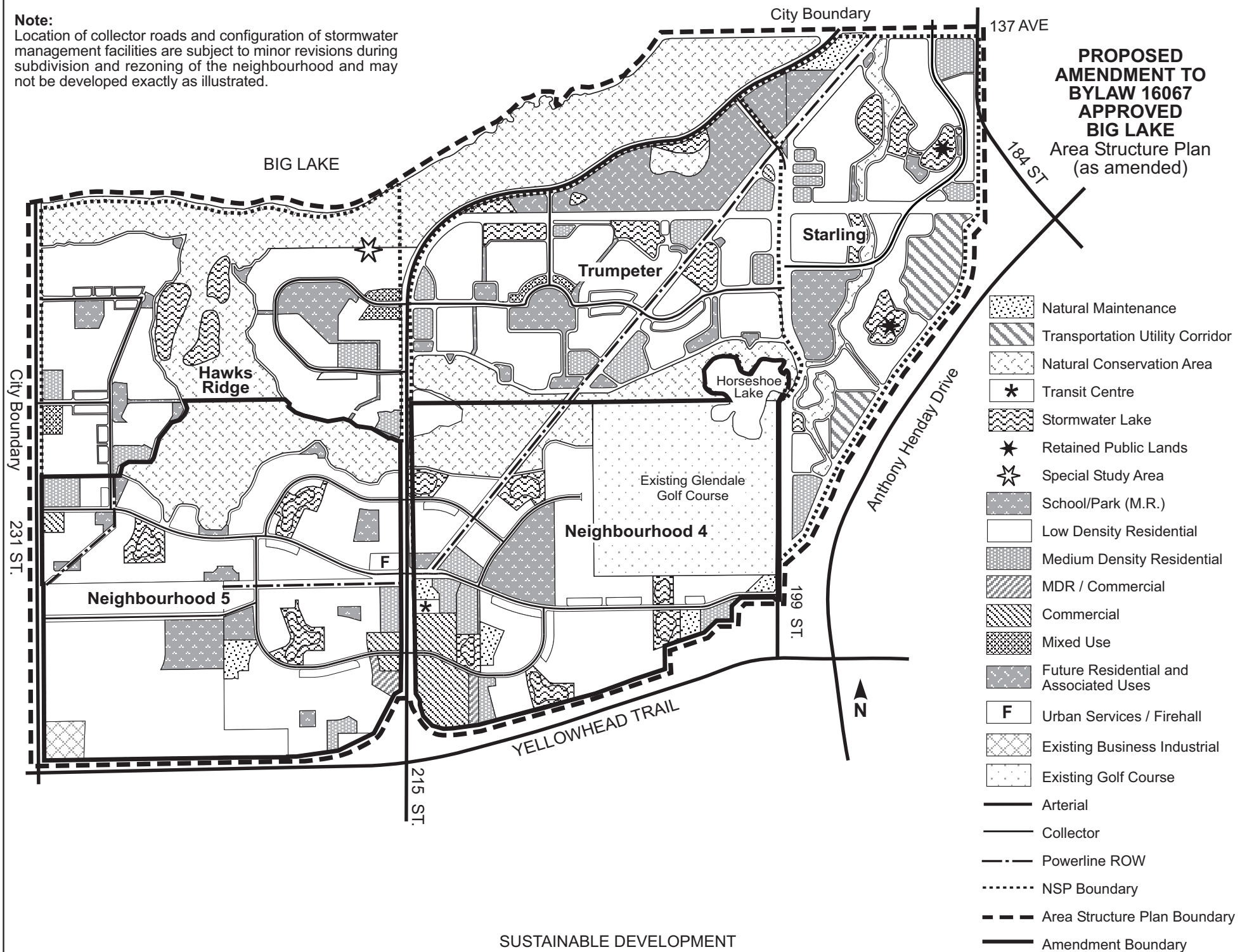
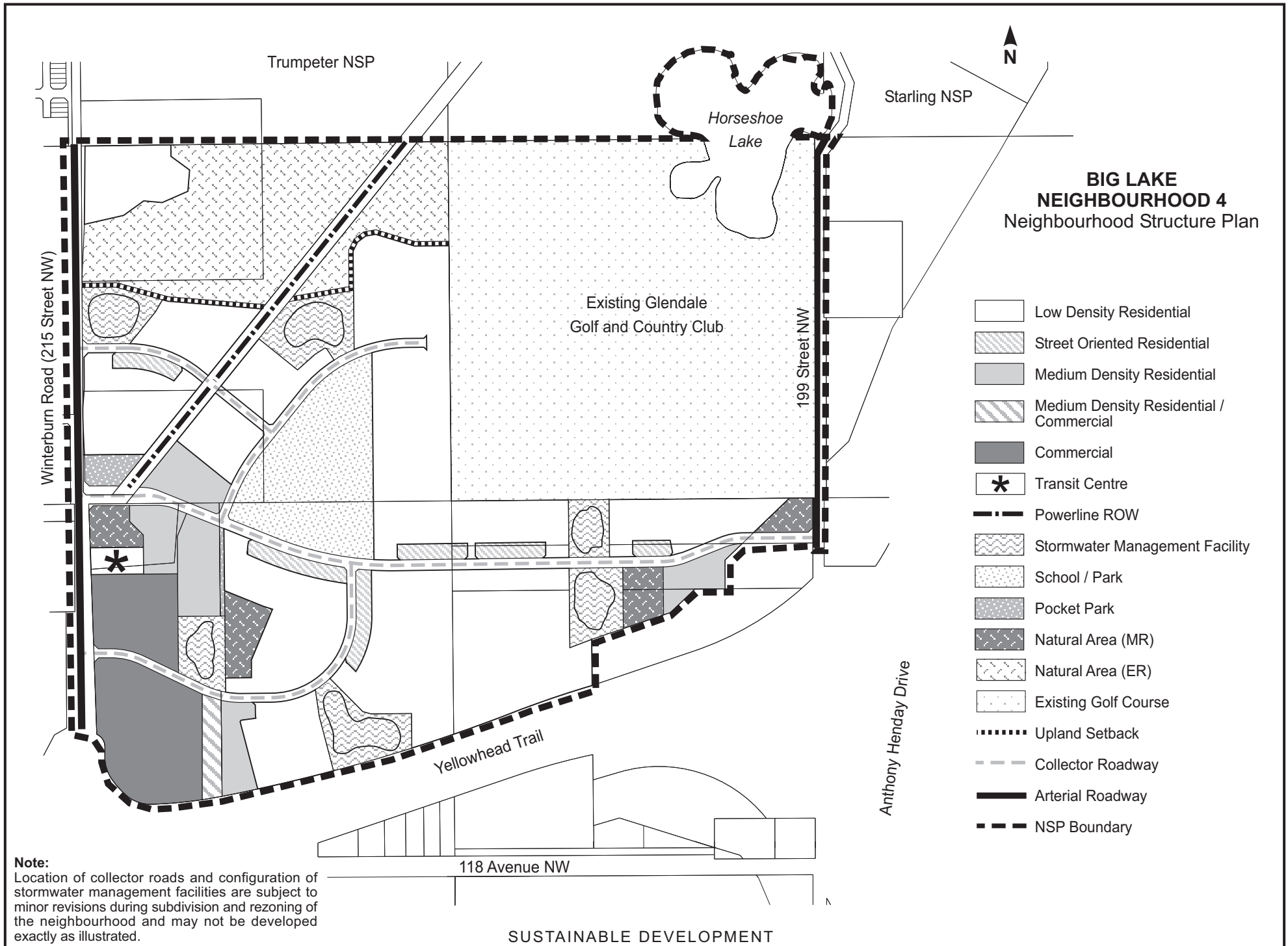




















**Note:**  
Location of collector roads and configuration of stormwater management facilities are subject to minor revisions during subdivision and rezoning of the neighbourhood and may not be developed exactly as illustrated.





# **BIG LAKE NEIGHBOURHOOD 5** Neighbourhood Structure Plan



-  Low Density Residential
-  Street Oriented Residential
-  Medium Density Residential
-  Medium Density Residential / Commercial
-  Existing Residential
-  Commercial
-  Urban Service / Fire Hall
-  Existing Business Industrial
-  Powerline ROW
-  Stormwater Management Facility
-  School / Park
-  Pocket Park
-  Natural Area (MR)
-  Natural Area (ER)
-  Upland Setback
-  Collector Roadway
-  Arterial Roadway
-  NSP Boundary

**Note:**  
Location of collector roads and configuration of stormwater management facilities are subject to minor revisions during subdivision and rezoning of the neighbourhood and may not be developed exactly as illustrated.

231 Street NW (City Boundary)

Winterburn Road (215 Street NW)

Hawks Ridge NSP

122 Ave. NW

120 Ave. NW

226 Str. NW

119 Ave. NW

118 Ave. NW

Yellowhead Trail

SUSTAINABLE DEVELOPMENT