

ROUTE

198

Days of Operation

Monday to Friday

Destinations

Clareview to Fort Saskatchewan to Clareview

West Clareview TC	Dow Centennial Centre	Dow Centennial Centre	95 St 96 Av Fort Sask	West Clareview TC									
(A) →	(B) →	(B) →	(C) →	(A)									
5:27	5:49	5:51	6:05	6:25									
5:57	6:19	6:21	6:35	6:55									
6:27	6:49	6:51	7:05	7:25									
6:57	7:19	7:21	7:35	7:55									

Bold Text represents P.M. time TC=Transit Centre C=Community Bus Subject to change without notice

Fares for Route 198

Adult Integrated Monthly Pass - **\$185.00**

Student/Senior Integrated Monthly Pass - **\$116.00**

Adult Commuter Monthly Pass (Fort Sask. to Clareview LRT) - **\$96.00**

Student/Senior Commuter Monthly Pass (Fort Sask. to Clareview LRT) - **\$35.00**

U-Pass Companion - **\$124.00 per semester**

Fort Sask. to Clareview LRT Book of 10 Tickets - **\$33.50**

Single cash fare from Fort Sask. to Clareview LRT

- One way commuter without transfer - **\$3.50**
- With valid U-Pass - **\$1.00**
- With U-Pass Companion - **Free**

Fares effective April 27, 2014.
Subject to change without notice.

Route 198 connects with local Fort Saskatchewan Routes 582 & 583 at the Dow Centre. For information on Routes 582 and 583, please contact:

City of Fort Saskatchewan
Telephone: 780-992-6248
Website: www.fortsask.ca

ETS BusLink 780-496-1600

Transit Information 311

TTY 780-944-5555

ETS Lost and Found 780-496-1622

Transit Watch 780-442-4900

All ETS routes are accessible



YOUR EVERYDAY WAY

ROUTE 198

Peak Hours Only
Fort Saskatchewan
Clareview T.C.

Revised November 30, 2014











For safety reasons, bikes are not allowed to be put on bike racks on buses operating this route.

ETS

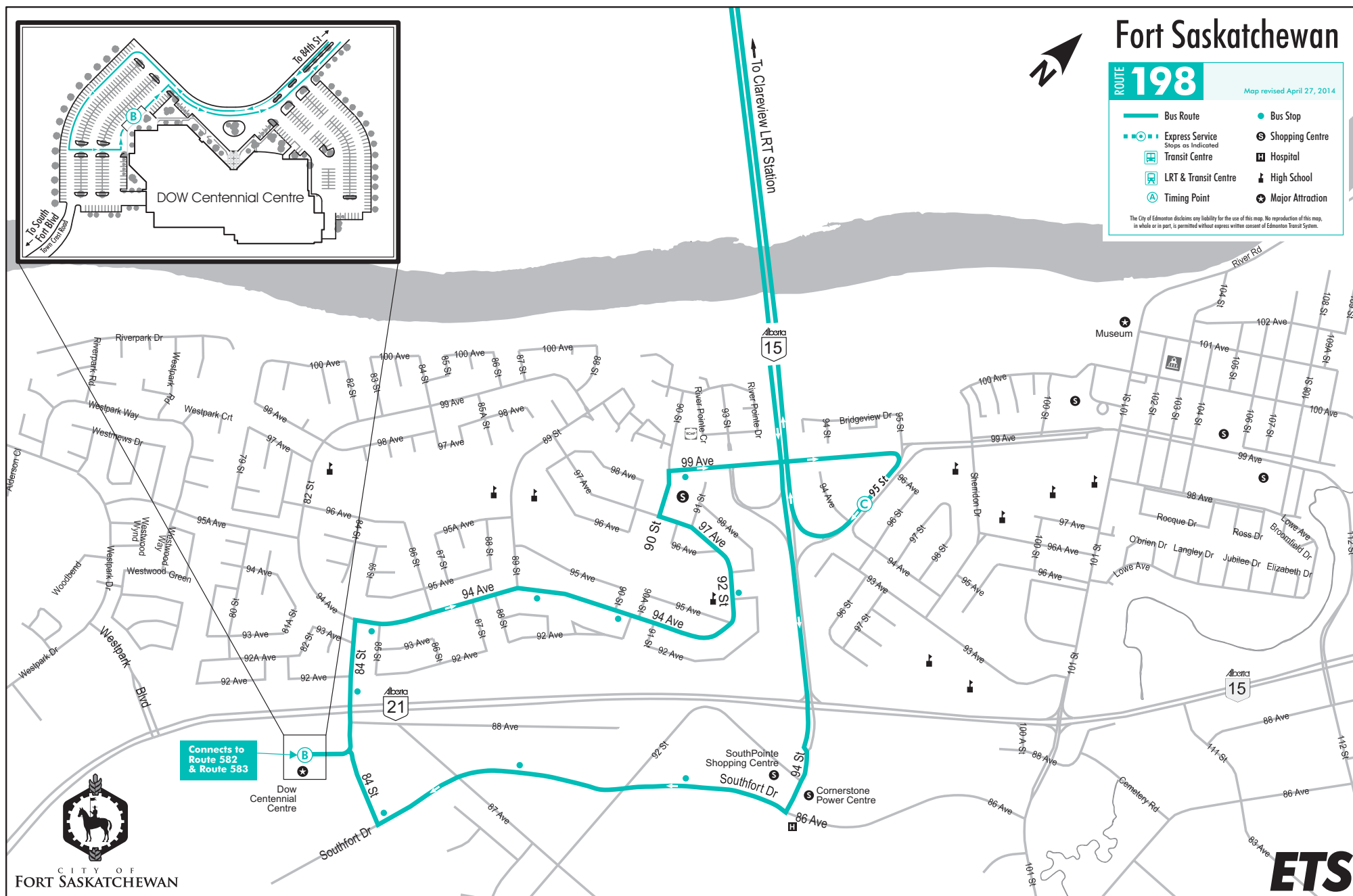
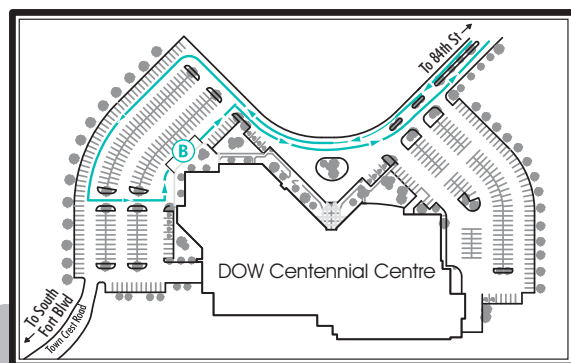


ROUTE 198

Map revised April 27, 2014

-  Bus Route
-  Express Service
Stops as Indicated
-  Transit Centre
-  LRT & Transit Centre
-  Timing Point
-  Bus Stop
-  Shopping Centre
-  Hospital
-  High School
-  Major Attraction

The City of Edmonton disclaims any liability for the use of this map. No reproduction of this map, in whole or in part, is permitted without express written consent of Edmonton Transit System.

CITY OF
FORT SASKATCHEWAN

ETS