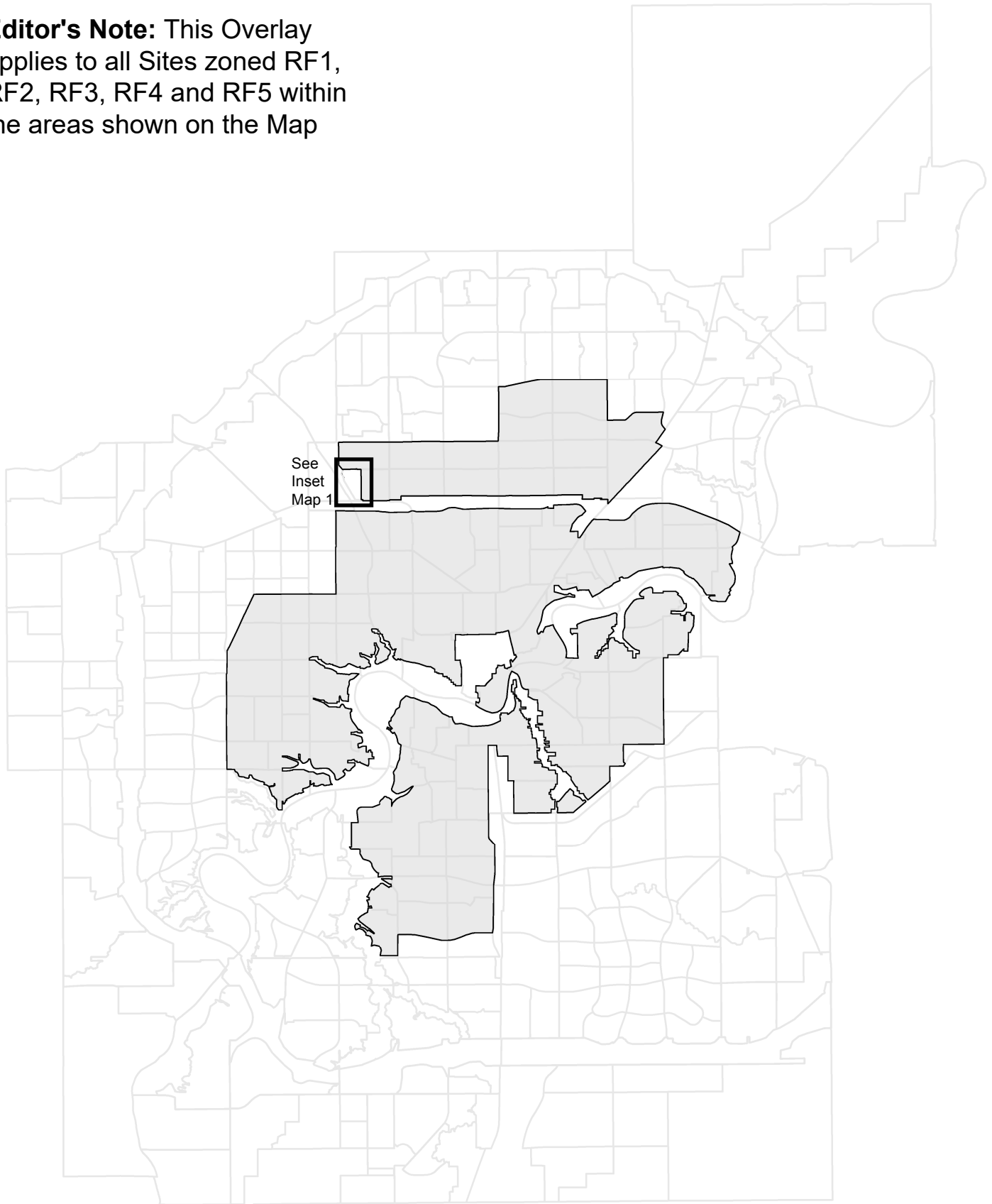


Appendix 1: Mature Neighbourhood Overlay

Editor's Note: This Overlay applies to all Sites zoned RF1, RF2, RF3, RF4 and RF5 within the areas shown on the Map



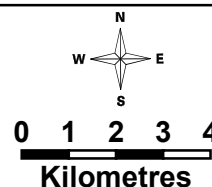
Map Compiled by:
Zoning Bylaw Implementation Unit,
Development Services

April 2017

The City of Edmonton disclaims any liability for the use of this map.



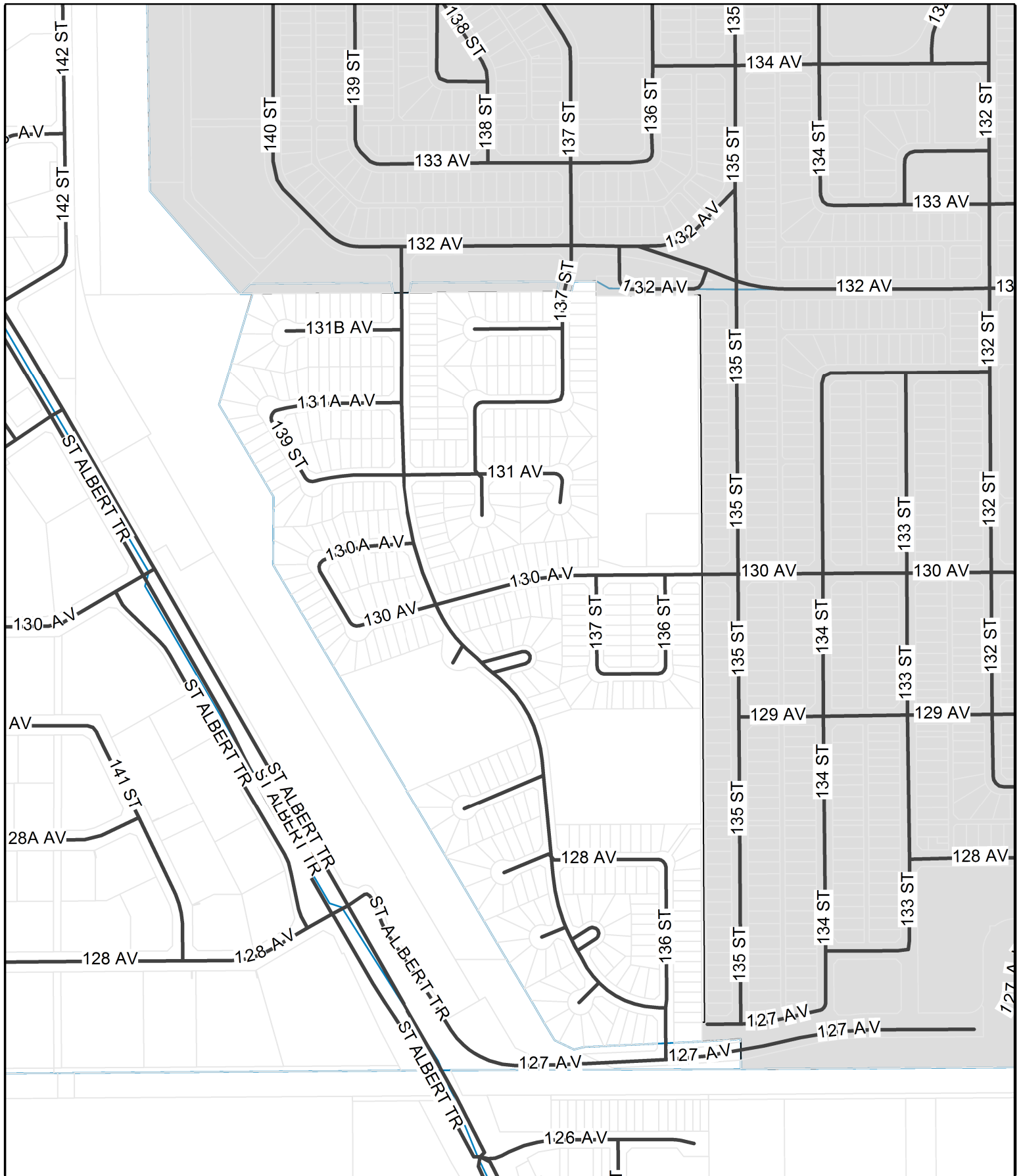
Mature Neighbourhood Overlay



No reproduction of this map, in whole or in part, is permitted without express written consent of the City of Edmonton, Sustainable Development.



Inset Map 1: Mature Neighbourhood Overlay



Map Compiled by:
Zoning Bylaw Implementation Unit,
Development Services

April 2017

The City of Edmonton disclaims any
liability for the use of this map.



Mature Neighbourhood Overlay



Legal Parcels



0 50 100 150 200
Metres

No reproduction of this
map, in whole or in part, is
permitted without express
written consent of the
City of Edmonton,
Sustainable Development.

Edmonton