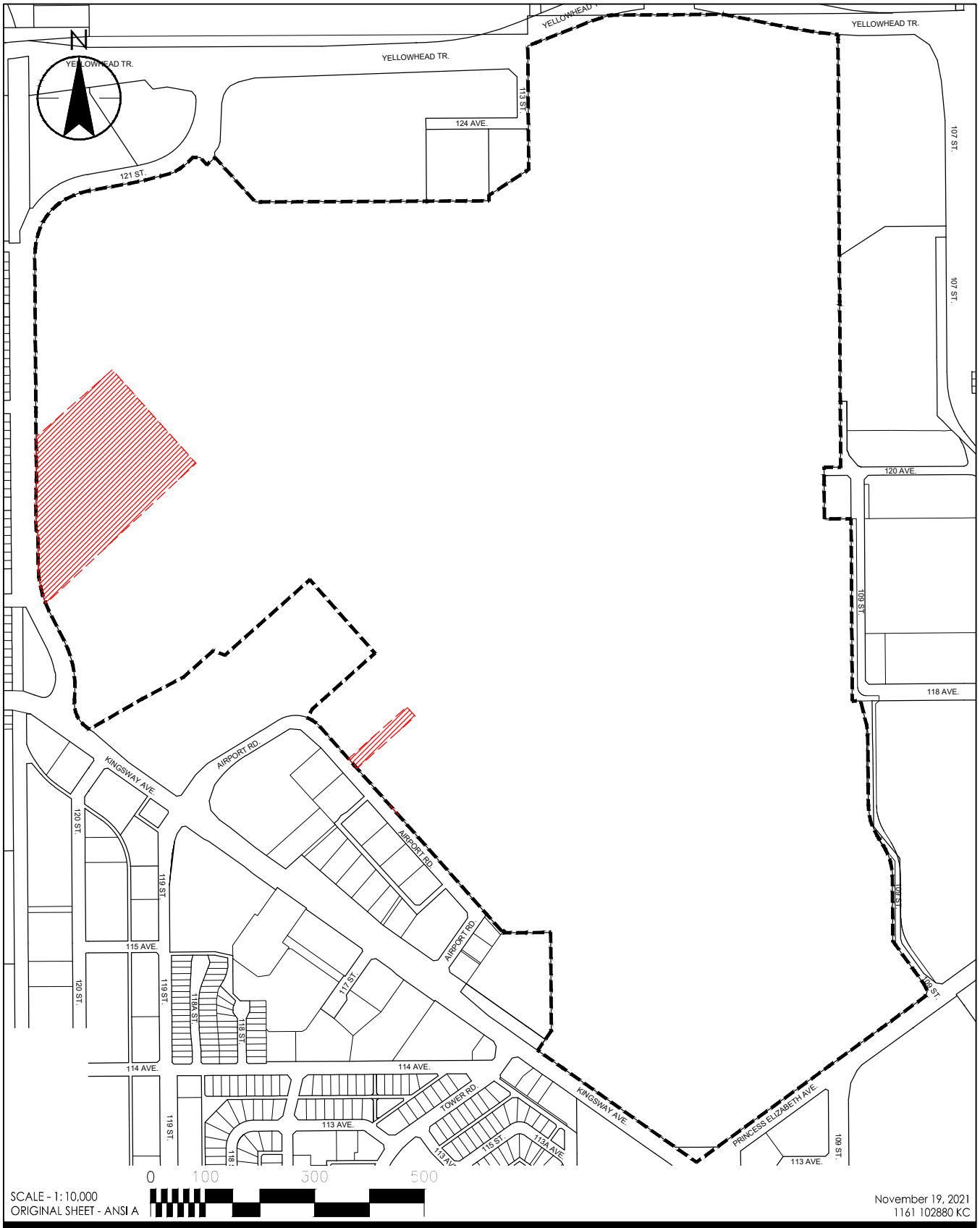




\\cd\1001-c200\shared_projects\1161102880\drawing\model_files\planning\old\2021_11_19_br_base_v1.0.dwg



SCALE - 1: 10,000
ORIGINAL SHEET - ANSI A

November 19, 2021
1161 102880 KC

- LEGEND:
-  AREAS REQUIRING ENVIRONMENTAL TESTING AND POTENTIAL REMEDIATION
 -  BLATCHFORD ENVIRONMENTAL OVERLAY BOUNDARY

NOTE: AREAS REQUIRING ENVIRONMENTAL TESTING AND POTENTIAL REMEDIATION REFLECT AN ADDITIONAL 25m BUFFER AROUND AREAS OF POTENTIAL CONCERN

Client/Project
CITY OF EDMONTON
BLATCHFORD
NEIGHBOURHOOD

Figure No.
1.0

Title
ENVIRONMENTAL
OVERLAY