

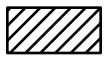
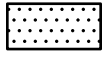


# PROPOSED REZONING – Canossa



-  From: Future Urban Development Zone (FD) & Small Scale Flex Residential Zone (RSF)  
To: Parks and Services Zone (PS)
-  From: Agriculture Zone (AG)  
To: Public Utility Zone (PU)
-  From: Agriculture Zone (AG)  
To: Medium Scale Residential Zone (RM h16)
-  From: Agriculture Zone (AG), Future Urban Development Zone (FD) & Small Scale Residential Zone (RS)  
To: Small Scale Flex Residential Zone (RSF)

Transportation Utility Corridor

**Proposed  
Amendment  
Area**

Approx. 121 St.

175 Ave.

115 St.










112 St.

171 Ave.

167 Ave

**PROPOSED AMENDMENT TO  
BYLAW 10776  
CANOSSA  
Neighbourhood Structure Plan  
(as amended)**



- |   |   |
|---|---|
|  Single Family Residential   |  Convenience Commercial            |
|  Two Family Residential      |  School / Park                     |
|  Street Oriented Residential |  Vegetation / Natural Area Walkway |
|  Row Housing                 |  Stormwater Lake                   |
|  Medium Density Residential  |   |