

Charter Bylaw 19889

A Bylaw to amend Bylaw 12800, as amended,  
The Edmonton Zoning Bylaw  
Amendment No. 3337

WHEREAS a portion of Lot 2, Block 6A, Plan 9220135; located at 101 - Airport Road NW, Blatchford, Edmonton, Alberta, is specified on the Zoning Map as (MA1) Municipal Airport Airfield Zone and (PU) Public Utility Zone; and

WHEREAS an application was made to rezone the above described property to (BRH) Blatchford Row Housing Zone and (BP) Blatchford Parks Zone;


NOW THEREFORE after due compliance with the relevant provisions of the Municipal Government Act RSA 2000, ch. M-26, as amended, the Municipal Council of the City of Edmonton duly assembled enacts as follows:

1. The Zoning Map, being Part III to Bylaw 12800 The Edmonton Zoning Bylaw is hereby amended by rezoning the lands legally described as a portion of Lot 2, Block 6A, Plan 9220135; located at 101 - Airport Road NW, Blatchford, Edmonton, Alberta, which lands are shown on the sketch plan attached as Schedule "A", from (MA1) Municipal Airport Airfield Zone and (PU) Public Utility Zone to (BRH) Blatchford Row Housing Zone and (BP) Blatchford Parks Zone.

2. The Edmonton Zoning Bylaw is hereby further amended by deleting from it Appendix 1 to Section 997 Special Area Blatchford and replacing therefore as Appendix 1 the map attached hereto as Schedule "B".

READ a first time this	23rd day of November	, A. D. 2021;
READ a second time this	23rd day of November	, A. D. 2021;
READ a third time this	23rd day of November	, A. D. 2021;
SIGNED and PASSED this	23rd day of November	, A. D. 2021.

THE CITY OF EDMONTON

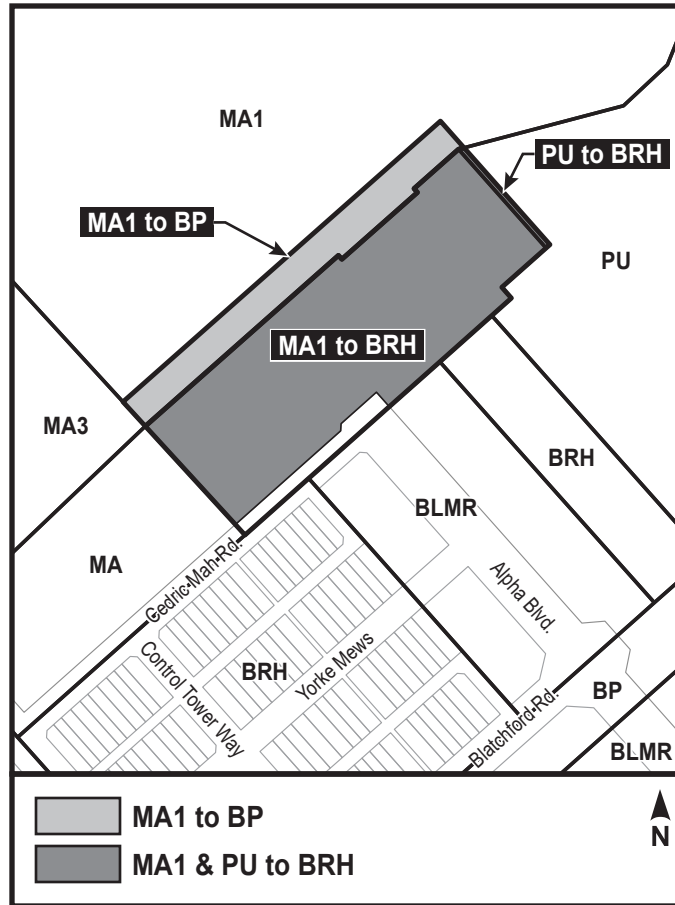


\_\_\_\_\_  
MAYOR



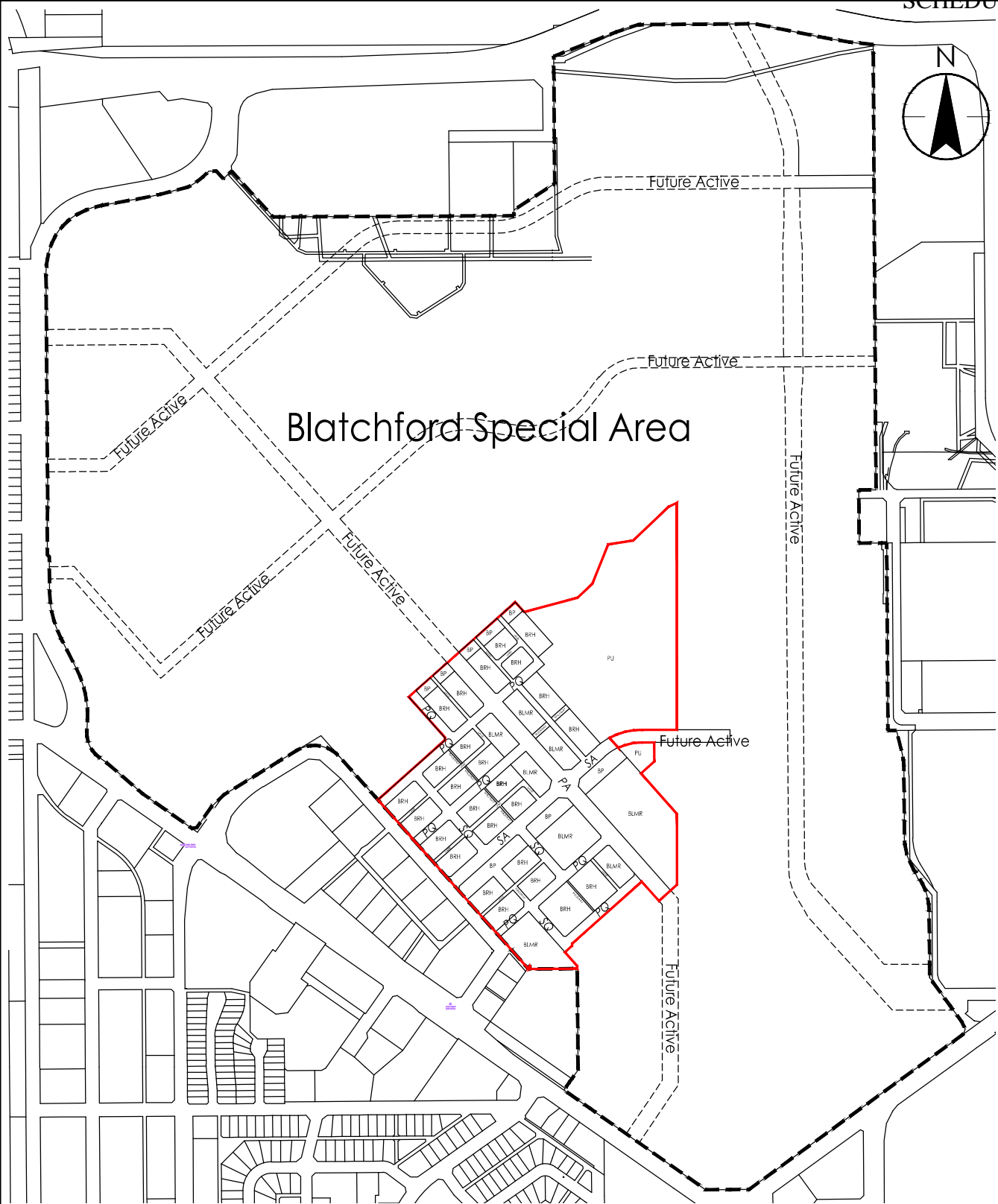
A/\_\_\_\_\_  
CITY CLERK

CHARTER BYLAW 19889





# Blatchford Special Area



V:\1161\active\1161109180\drawing\model\_files\rezone\sa\_rz\_blatchford\_stage 5\_13oct2021.dwg

SCALE - 1: 10,000  
ORIGINAL SHEET - ANSI A



October 13, 2021  
1161 109180 KC



10160-112 Street  
Edmonton, AB T5K 2L6  
www.stantec.com

**LEGEND**  
PA = PRIMARY ACTIVE STREET  
SA = SECONDARY ACTIVE STREET  
PQ = PRIMARY QUIET STREET  
SQ = SECONDARY QUIET STREET

Client/Project  
CITY OF EDMONTON  
BLATCHFORD NEIGHBOURHOOD  
REZONING APPLICATION

Figure No.  
Appendix 1

Title  
Special Area  
Blatchford Neighbourhood