










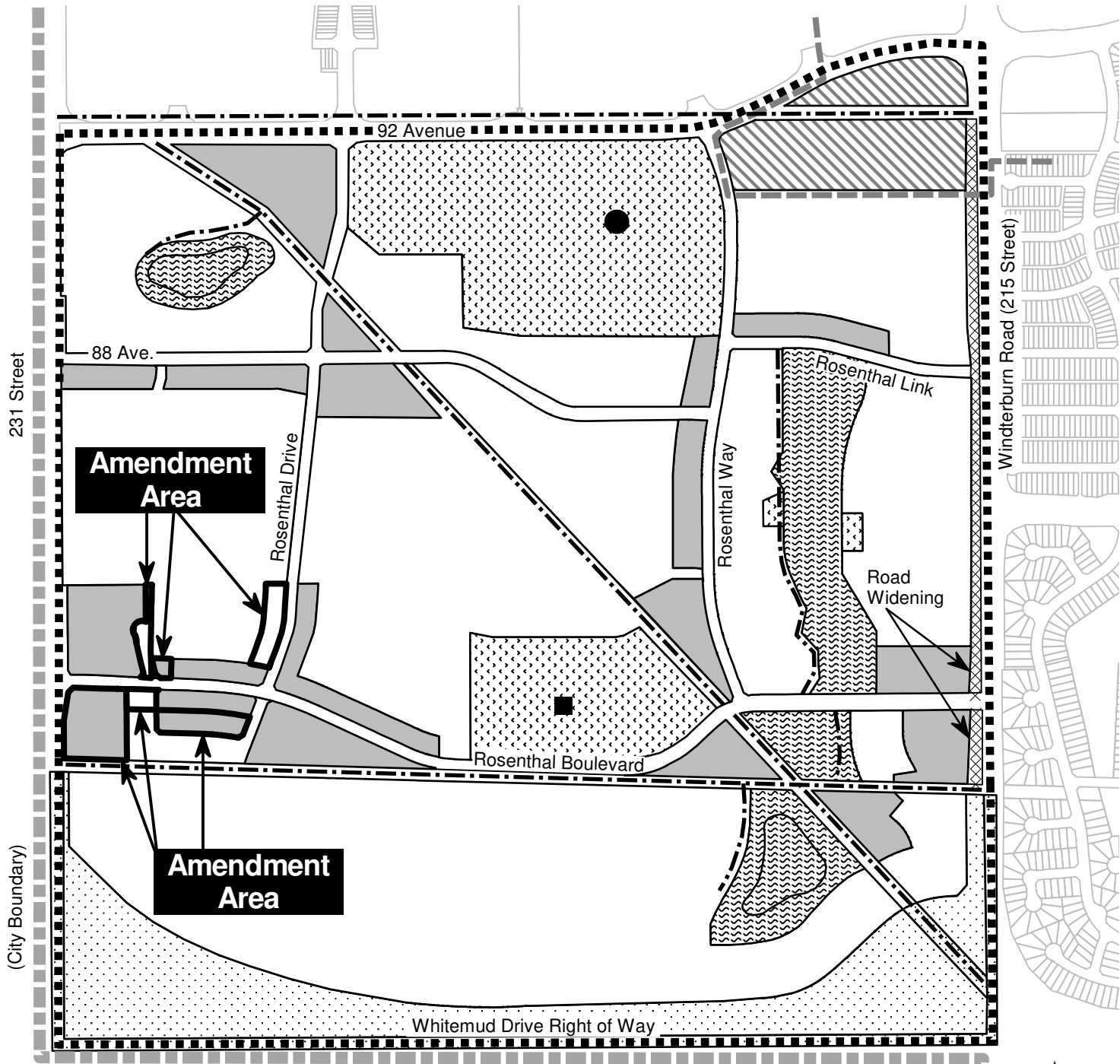















BYLAW 17360
APPROVED
ROSENTHAL
 Neighbourhood Structure Plan
 (as amended)

- | | | | |
|--|---|---|--|
|  | Low Density Residential |  | Separate High School / Recreation Centre |
|  | Medium Density Residential |  | Public Elementary / Junior High - K - 9 |
|  | Community Centre / Medium Density Residential |  | Road Widening |
|  | Stormwater Management Facility |  | Town Centre |
|  | Park / School |  | NSP Boundary |
|  | Whitemud Drive Interchange Lands |  | Multi-Use Corridor |

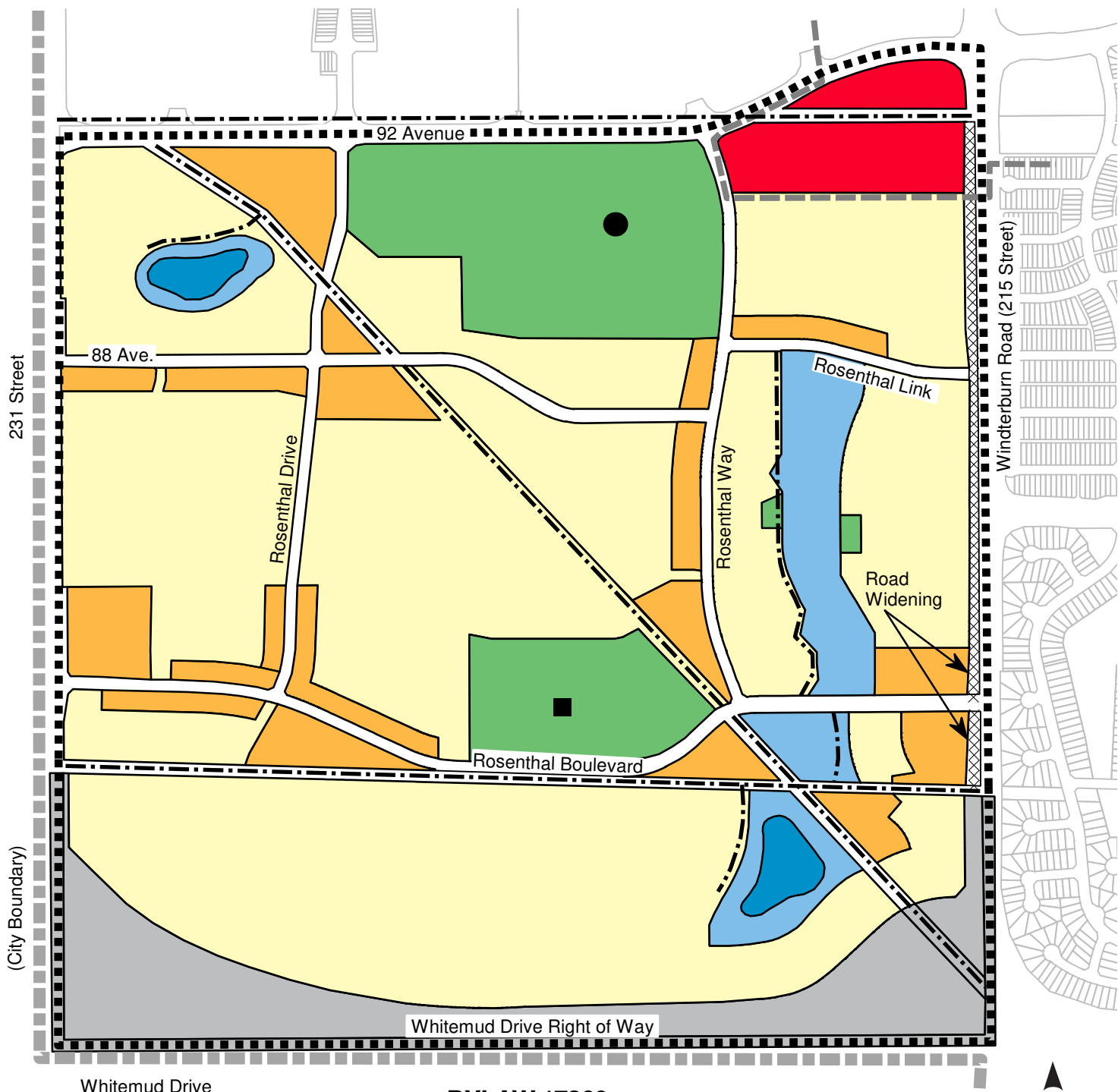
Note: Location of collector roads and configuration of stormwater management facilities are subject to minor revisions during subdivision and rezoning of the neighbourhood and may not be developed exactly as illustrated.















**PROPOSED AMENDMENT TO
BYLAW 17360
APPROVED ROSENTHAL
Neighbourhood Structure Plan
(as amended)**

- | | | | |
|---|---|--|--|
|  | Low Density Residential |  | Public Elementary / Junior High - K - 9 |
|  | Medium Density Residential |  | Separate High School / Recreation Centre |
|  | Community Centre / Medium Density Residential |  | Road Widening |
|  | Stormwater Management Facility |  | Town Centre |
|  | Park / School |  | NSP Boundary |
|  | Whitemud Drive Interchange Lands |  | Multi-Use Corridor |
| | |  | Amendment Area |

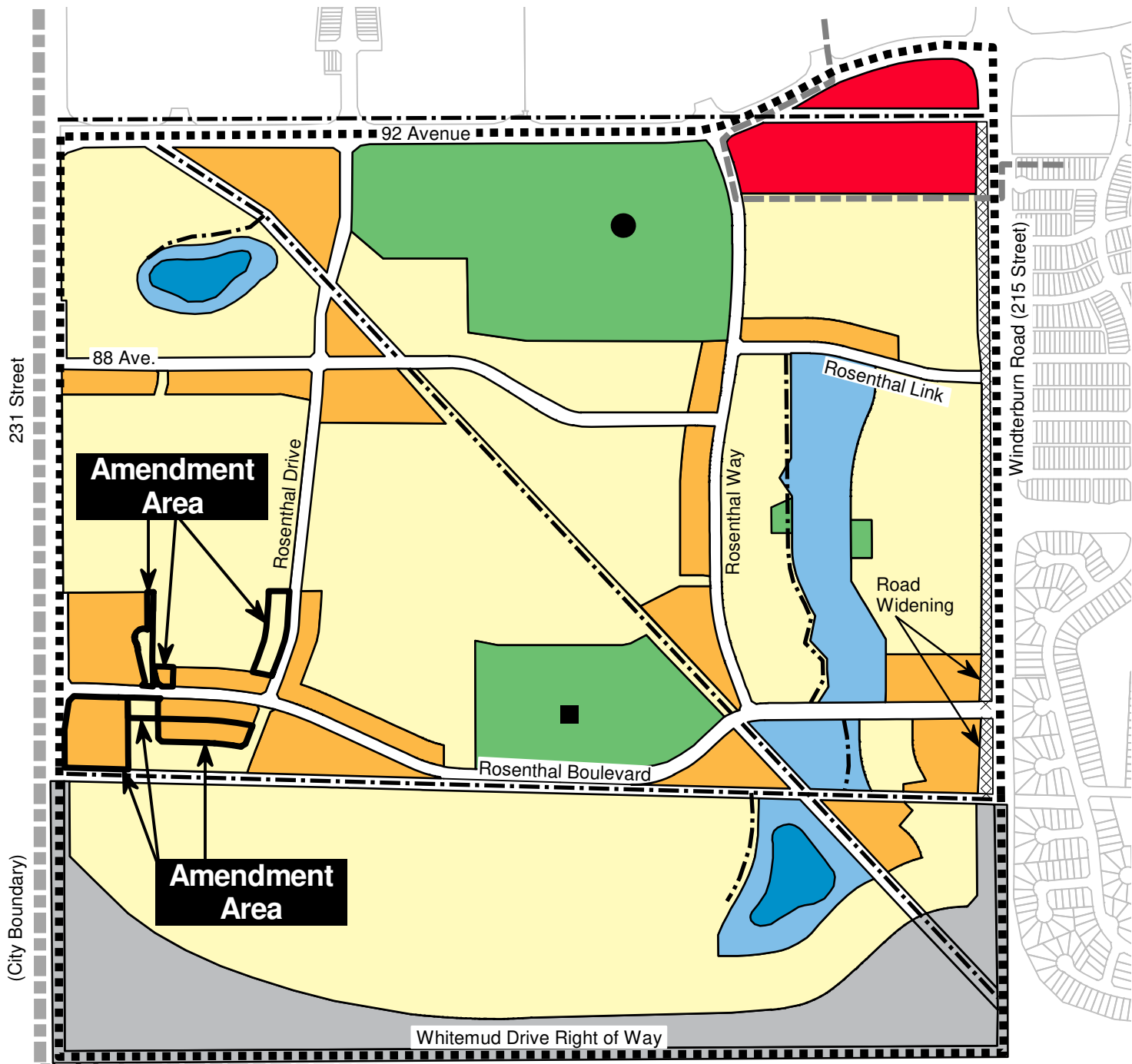
Note: Location of collector roads and configuration of stormwater management facilities are subject to minor revisions during subdivision and rezoning of the neighbourhood and may not be developed exactly as illustrated.
















**BYLAW 17360
APPROVED
ROSENTHAL**
Neighbourhood Structure Plan
(as amended)

- | | | | |
|--|---|---|--|
|  | Low Density Residential |  | Public Elementary / Junior High - K - 9 |
|  | Medium Density Residential |  | Separate High School / Recreation Centre |
|  | Community Centre / Medium Density Residential |  | Road Widening |
|  | Stormwater Management Facility |  | Town Centre |
|  | Park / School |  | NSP Boundary |
|  | Whitemud Drive Interchange Lands |  | Multi-Use Corridor |

Note: Location of collector roads and configuration of stormwater management facilities are subject to minor revisions during subdivision and rezoning of the neighbourhood and may not be developed exactly as illustrated.



**PROPOSED AMENDMENT TO
BYLAW 17360
APPROVED ROSENTHAL
Neighbourhood Structure Plan
(as amended)**

- | | | | |
|---|---|--|--|
|  | Low Density Residential |  | Public Elementary / Junior High - K - 9 |
|  | Medium Density Residential |  | Separate High School / Recreation Centre |
|  | Community Centre / Medium Density Residential |  | Road Widening |
|  | Stormwater Management Facility |  | Town Centre |
|  | Park / School |  | NSP Boundary |
|  | Whitemud Drive Interchange Lands |  | Multi-Use Corridor |
| | |  | Amendment Area |

Note: Location of collector roads and configuration of stormwater management facilities are subject to minor revisions during subdivision and rezoning of the neighbourhood and may not be developed exactly as illustrated.