














**PROPOSED AMENDMENT TO  
BYLAW 1551  
APPROVED SCHONSEE  
Neighbourhood Structure Plan  
(as amended)**



- |   |  |   |  |
|---|--|---|--|
|  | Low Density Residential                      |  | Commercial                                     |
|  | Medium Density Residential                   |  | Buffer   |
|  | Medium Density Residential (Assisted Living) |  | Low Intensity Business                         |
|  | Park Site                                    |  | Stormwater Management Pond/<br>Natural Wetland |
|  | Stormwater Management Pond                   |  | Wetland Setback Area                           |
|  | Pedestrian Links                             |  | N.S.P. Boundary                                |
|   |  |  | Boundary of Amendment                          |

**Note:**  
Location of collector roads and configuration of stormwater management facilities are subject to minor revisions during subdivision and rezoning of the neighbourhood and may not be developed exactly as illustrated.