














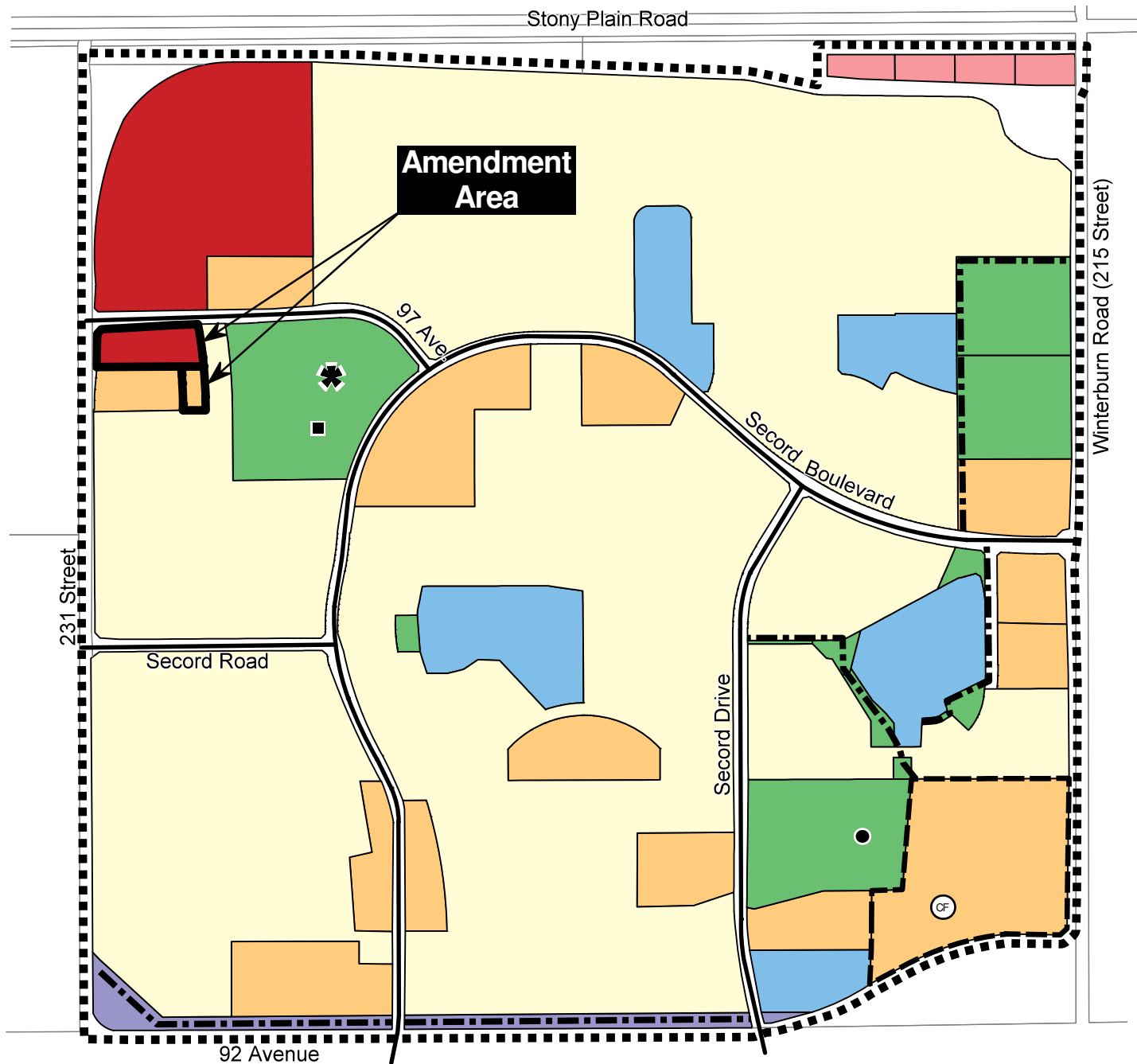


BYLAW 17886
APPROVED
SECORD
 Neighbourhood Structure Plan
 (as amended)



















- | | | | |
|---|--------------------------------|---|---------------------------------|
|  | Low Density Residential |  | Separate Elementary/Junior High |
|  | Medium Density Residential |  | Public Elementary/Junior High |
|  | Existing Commercial / Business |  | Collector Roadway |
|  | Commercial / Business |  | Multi-Use Corridor |
|  | Stormwater Management Facility |  | Potential Civic Facility |
|  | MR - Park / School |  | Community League |
|  | Pipeline ROW |  | NSP Boundary |
| | |  | Boundary of Town Centre |

Note: Location of collector roads and configuration of stormwater management facilities are subject to minor revisions during subdivision and rezoning of the neighbourhood and may not be developed exactly as illustrated.



**PROPOSED AMENDMENT TO
BYLAW 17886
APPROVED SECOND
Neighbourhood Structure Plan
(as amended)**



- | | | | |
|---|-----------------------------------|---|---------------------------------|
|  | Low Density Residential |  | Public Elementary / Junior High |
|  | Medium Density Residential |  | Collector Roadway |
|  | Existing Commercial / Business |  | Multi-Use Corridor |
|  | Commercial / Business |  | Potential Civic Facility |
|  | Stormwater Management Facility |  | Community League |
|  | MR - Park / School |  | NSP Boundary |
|  | Pipeline ROW |  | Boundary of Town Centre |
|  | Separate Elementary / Junior High |  | Amendment Area |

Note: Location of collector roads and configuration of stormwater management facilities are subject to minor revisions during subdivision and rezoning of the neighbourhood and may not be developed exactly as illustrated.