











**PROPOSED AMENDMENT TO  
BYLAW 16640  
APPROVED  
CRYSTALLINA NERA EAST  
Neighbourhood Structure Plan  
(as amended)**



- |   |                                 |   |                               |
|---|---------------------------------|---|-------------------------------|
|  | Low Density Residential         |  | Greenway - Municipal Reserve  |
|  | Medium Density Residential      |  | Potential Pedestrian Access   |
|  | School/Park - Municipal Reserve |  | Restricted Front Drive Access |
|  | Commercial                      |  | Boundary of NSP               |
|  | Stormwater Management Facility  |  | Amendment Area                |

**Note:** Location of collector roads and configuration of stormwater management facilities are subject to minor revisions during subdivision and rezoning of the neighbourhood and may not be developed exactly as illustrated.