





Administrative Amendment

Amendment Area

AMENDMENT TO ALBANY

Neighbourhood Structure Plan
(as amended)



- | | | | |
|--|--------------------------------------|---|------------------------------------|
|  | Low Density Residential |  | Pipeline Corridor |
|  | Medium Density Residential |  | Natural Area Environmental Reserve |
|  | Commercial |  | 30m Ecological Buffer |
|  | Stormwater Management Facility |  | Collector Roadway |
|  | Park/Municipal Reserve |  | Arterial Roadway |
|  | Mixed Use / Commercial / Residential |  | Boundary of Albany N.S.P. |
| | |  | Amendment Area |

Note: Location of collector roads and configuration of stormwater management facilities are subject to minor revisions during subdivision and rezoning of the neighbourhood and may not be developed exactly as illustrated.