




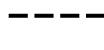












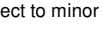


**BYLAW 18928  
AMENDMENT TO  
WALKER**

**Neighbourhood Structure Plan  
(as amended)**



	Low Density Residential		Park "n Ride Site
	Medium Density Residential		Enhanced Pedestrian Connection
	High Density Residential		Multi-Use Trail
	Community Commercial		Transit Centre
	Neighbourhood Commercial		Future HST Stop
	District Park Campus		Collector Roadway
	School / Park		Minor Collector (Non-Transit)
	Stormwater Management Facility		Arterial Roadway
	Pipeline Right-of-Way		NSP Boundary
			Amendment Area

**Note:** Location of collector roads and configuration of stormwater management facilities are subject to minor revisions during subdivision and rezoning of the neighbourhood and may not be developed exactly as illustrated.