

## ETS INFORMATION

### ETS Real-Time

Track your bus anywhere anytime from your phone or computer using these recommended real-time tools:



### ETS Text & Ride 31100

Text the bus stop number to 31100 or bus stop # [space] bus route # to receive your bus schedule by text message.

### ETS BusLink 780-496-1600

Get automated transit information by phone 24/7.

### Customer Service





For assistance with transit-related questions, call 311 to speak with an agent 24/7 or email 311@edmonton.ca. If calling from outside Edmonton, dial 780-442-5311. For Lost & Found call 780-496-1622 and leave a message.

### Transit Watch 780-442-4900

Report unsafe behavior, suspicious activity or packages to uniformed ETS staff or call Transit Watch.

### TTY 780-944-5555

Telephone service for people with decreased hearing and/or speech abilities.

-  /takeETS
-  @edmontontransit
-  ETS Connect
-  /takeETSAlert

All ETS routes are accessible and all buses are equipped with bike racks except for community and regional buses.



# ROUTE 140 145

Downtown  
Northgate  
Lago Lindo

Lago Lindo  
Eaux Claires  
88 St/132 Ave

REVISED SEPTEMBER 1, 2019



takeETS.com

ETS

**ROUTE 140** MONDAY TO FRIDAY

Downtown to Lago Lindo							Lago Lindo to Downtown						
102 St MacDonald Dr	97 St 118 Av	Eaux Claires TC	Northgate TC	Northgate TC	Northgate TC	91 St 167 Av	91 St 167 Av	Northgate TC	Northgate TC	97 St 118 Av	102 St MacDonald Dr	142 St 109 Av	
A → B → C → C → C → D							D → C → C → B → A →						
6:59	7:12		7:25		6:45	6:52 6:54	6:24	6:39	6:26 6:56	6:35 7:05	6:54 7:24		
7:29	7:42		7:55		7:15	7:22	6:39	6:54	6:56 7:05	7:05 7:35	7:24 7:54		
7:59	8:12	8:05 8:10 8:20	8:10 8:15 8:25 8:25		7:45	7:52	7:09	7:24	8:09 8:11 8:16 8:23 8:26	7:26 7:56	7:54 8:24	8:34 8:39 8:46 8:49	S S S S
8:29	8:42		8:55				7:39	7:54	8:26 8:59	8:35 9:08	8:54 9:25		
8:59	9:12		9:25				7:54	8:09	9:14 9:29	9:23 9:38	9:40 9:55		
9:15	9:28		9:41				8:29	8:42	9:44 9:59	9:53 10:08	10:10 10:25		
9:30	9:43		9:56				9:15	9:28	9:59 10:08	10:08 10:25	10:10 10:25		
9:45	9:58		10:11				9:45	9:58	10:08 10:25	10:25 10:40	10:40 10:55		
and every 15 minutes until													
1:45	1:58		2:11				1:59	2:08	2:25	2:08	2:25		
2:00	2:13		2:26				2:14	2:23	2:40	2:23	2:40		
2:15	2:28		2:41				2:44	2:53	3:10	2:53	3:10		
2:30	2:43		2:56				3:25	3:40	3:14 3:49	3:23 3:58	3:42 4:17		
2:45	3:02			3:14	3:16	3:25	3:40	3:55	4:19	4:28	4:47		
3:15	3:32			3:44	3:31 3:46	3:40 3:55	3:40	3:55	4:19	4:28	4:47		
3:45	4:02			4:14	4:01 4:16	4:10 4:25	4:10	4:25	4:49	4:58	5:17		
4:15	4:33			4:45	4:31 4:47	4:40 4:56	4:40	4:55	5:20	5:29	5:48		
4:45	5:04			5:16	5:01 5:18	5:10 5:27	4:56	5:11					
5:15	5:32			5:44	5:31 5:46	5:40 5:55	5:10	5:25					
5:45	6:00		6:12				5:40	5:55					

TIMING POINTS

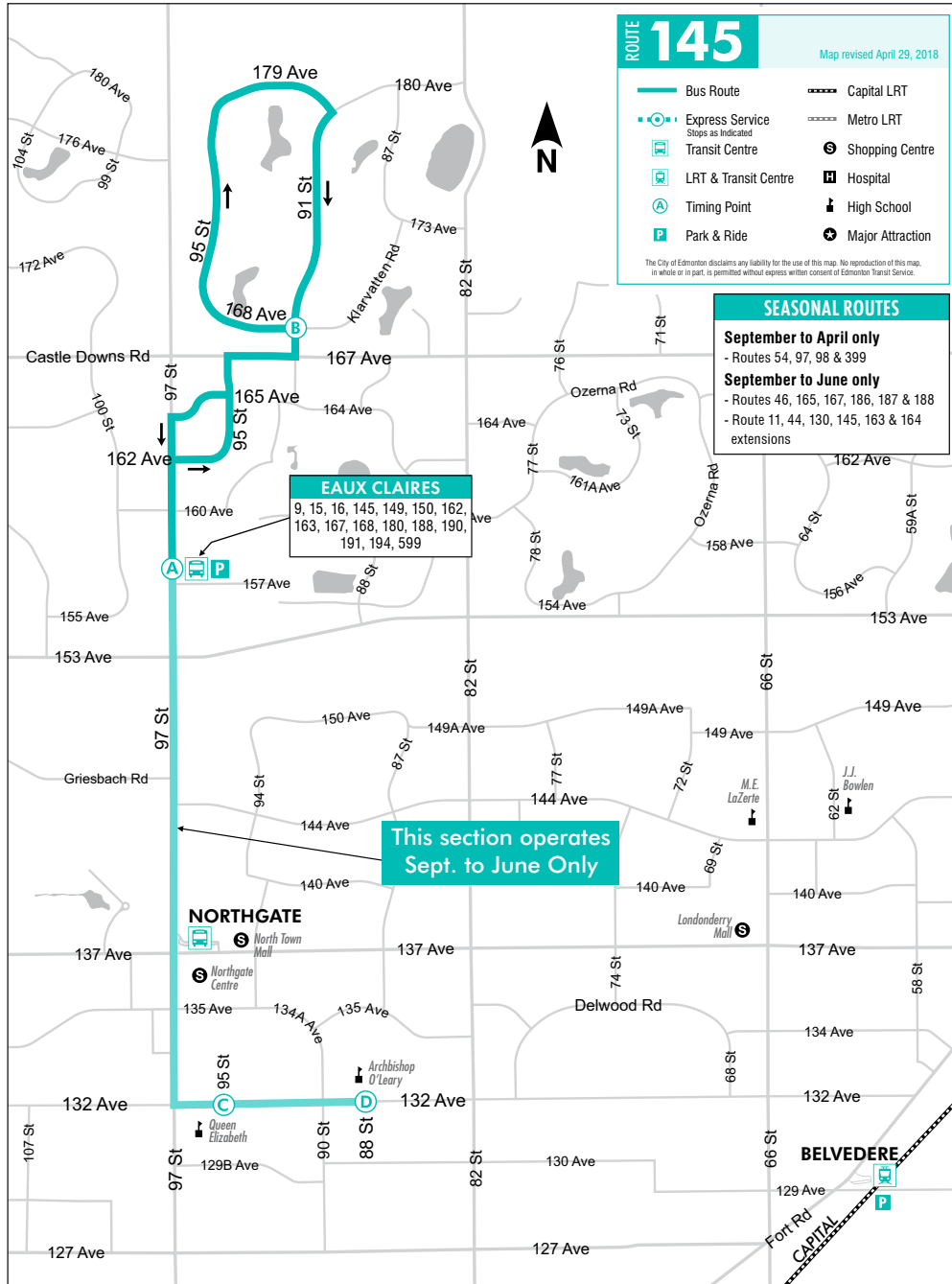
**Bold Text** represents P.M. time    S = Trip operates on school days only    TC = Transit Centre    C=Community Bus    Subject to change without notice

**ROUTE 140** SATURDAY **ROUTE 140** SUNDAY

Northgate to Downtown			Downtown to Northgate			Northgate to Downtown			Downtown to Northgate		
Northgate TC	97 St 118 Av	102 St MacDonald Dr	102 St MacDonald Dr	97 St 118 Av	Northgate TC	Northgate TC	97 St 118 Av	102 St MacDonald Dr	102 St MacDonald Dr	97 St 118 Av	Northgate TC
C → B → A			A → B → C			C → B → A			A → B → C		
8:29	8:38	8:55	9:00	9:13	9:26		8:59	9:08	9:25	9:30	9:43
8:59	9:08	9:25	9:30	9:43	9:56		9:29	9:38	9:55	10:00	10:13
9:14	9:23	9:40	9:45	9:58	10:11		9:59	10:08	10:25	10:30	10:43
9:29	9:38	9:55	10:00	10:13	10:26		10:29	10:38	10:55	11:00	11:13
9:44	9:53	10:10	10:15	10:28	10:41		10:59	11:08	11:25	11:30	11:43
9:59	10:08	10:25	10:30	10:43	10:56		11:29	11:38	11:55	<b>12:00</b>	<b>12:13</b>
10:14	10:23	10:40	10:45	10:58	11:11		11:59	<b>12:08</b>	<b>12:25</b>	<b>12:30</b>	<b>12:43</b>
10:29	10:38	10:55	11:00	11:13	11:26		<b>12:29</b>	<b>12:38</b>	<b>12:55</b>	<b>1:00</b>	<b>1:13</b>
10:44	10:53	11:10	11:15	11:28	11:41		<b>12:59</b>	<b>1:08</b>	<b>1:25</b>	<b>1:30</b>	<b>1:43</b>
10:59	11:08	11:25	11:30	11:43	11:56		<b>1:29</b>	<b>1:38</b>	<b>1:55</b>	<b>2:00</b>	<b>2:13</b>
11:14	11:23	11:40	11:45	11:58	12:11		<b>1:59</b>	<b>2:08</b>	<b>2:25</b>	<b>2:30</b>	<b>2:43</b>
11:29	11:38	11:55	<b>12:00</b>	<b>12:13</b>	<b>12:26</b>		<b>2:29</b>	<b>2:38</b>	<b>2:55</b>	<b>3:00</b>	<b>3:13</b>
11:44	11:53	<b>12:10</b>	<b>12:15</b>	<b>12:28</b>	<b>12:41</b>		<b>2:59</b>	<b>3:08</b>	<b>3:25</b>	<b>3:30</b>	<b>3:43</b>
11:59	<b>12:08</b>	<b>12:25</b>	<b>12:30</b>	<b>12:43</b>	<b>12:56</b>		<b>3:29</b>	<b>3:38</b>	<b>3:55</b>	<b>4:00</b>	<b>4:13</b>
<b>12:14</b>	<b>12:23</b>	<b>12:40</b>	<b>12:45</b>	<b>12:58</b>	<b>1:11</b>		<b>3:59</b>	<b>4:08</b>	<b>4:25</b>	<b>4:30</b>	<b>4:43</b>
<b>12:29</b>	<b>12:38</b>	<b>12:55</b>	<b>1:00</b>	<b>1:13</b>	<b>1:26</b>		<b>4:29</b>	<b>4:38</b>	<b>4:55</b>	<b>5:00</b>	<b>5:13</b>
<b>12:44</b>	<b>12:53</b>	<b>1:10</b>	<b>1:15</b>	<b>1:28</b>	<b>1:41</b>		<b>4:44</b>	<b>4:53</b>	<b>5:10</b>	<b>5:15</b>	<b>5:28</b>
<b>12:59</b>	<b>1:08</b>	<b>1:25</b>	<b>1:30</b>	<b>1:43</b>	<b>1:56</b>		<b>4:59</b>	<b>5:08</b>	<b>5:25</b>	<b>5:30</b>	<b>5:43</b>
<b>1:14</b>	<b>1:23</b>	<b>1:40</b>	<b>1:45</b>	<b>1:58</b>	<b>2:11</b>		<b>5:14</b>	<b>5:23</b>	<b>5:40</b>	<b>5:45</b>	<b>5:58</b>
<b>1:29</b>	<b>1:38</b>	<b>1:55</b>	<b>2:00</b>	<b>2:13</b>	<b>2:26</b>		<b>5:29</b>	<b>5:38</b>	<b>5:55</b>	<b>6:00</b>	<b>6:13</b>
<b>1:44</b>	<b>1:53</b>	<b>2:10</b>	<b>2:15</b>	<b>2:28</b>	<b>2:41</b>						
<b>1:59</b>	<b>2:08</b>	<b>2:25</b>	<b>2:30</b>	<b>2:43</b>	<b>2:56</b>						
<b>2:14</b>	<b>2:23</b>	<b>2:40</b>	<b>2:45</b>	<b>2:58</b>	<b>3:11</b>						
<b>2:29</b>	<b>2:38</b>	<b>2:55</b>	<b>3:00</b>	<b>3:13</b>	<b>3:26</b>						
<b>2:44</b>	<b>2:53</b>	<b>3:10</b>	<b>3:15</b>	<b>3:28</b>	<b>3:41</b>						
<b>2:59</b>	<b>3:08</b>	<b>3:25</b>	<b>3:30</b>	<b>3:43</b>	<b>3:56</b>						
<b>3:14</b>	<b>3:23</b>	<b>3:40</b>	<b>3:45</b>	<b>3:58</b>	<b>4:11</b>						
<b>3:29</b>	<b>3:38</b>	<b>3:55</b>	<b>4:00</b>	<b>4:13</b>	<b>4:26</b>						
<b>3:44</b>	<b>3:53</b>	<b>4:10</b>	<b>4:15</b>	<b>4:28</b>	<b>4:41</b>						
<b>3:59</b>	<b>4:08</b>	<b>4:25</b>	<b>4:30</b>	<b>4:43</b>	<b>4:56</b>						
<b>4:14</b>	<b>4:23</b>	<b>4:40</b>	<b>4:45</b>	<b>4:58</b>	<b>5:11</b>						
<b>4:29</b>	<b>4:38</b>	<b>4:55</b>	<b>5:00</b>	<b>5:13</b>	<b>5:26</b>						
<b>4:44</b>	<b>4:53</b>	<b>5:10</b>	<b>5:15</b>	<b>5:28</b>	<b>5:41</b>						
<b>4:59</b>	<b>5:08</b>	<b>5:25</b>	<b>5:30</b>	<b>5:43</b>	<b>5:56</b>						
<b>5:14</b>	<b>5:23</b>	<b>5:40</b>	<b>5:45</b>	<b>5:58</b>	<b>6:11</b>						
<b>5:29</b>	<b>5:38</b>	<b>5:55</b>	<b>6:00</b>	<b>6:13</b>	<b>6:26</b>						

TIMING POINTS

**Bold Text** represents P.M. time    TC = Transit Centre    C=Community Bus    Subject to change without notice



ROUTE 145		MONDAY TO FRIDAY											
Eaux Claires to Lago Lindo to Eaux Claires						Eaux Claires to Lago Lindo to Eaux Claires						TIMING POINTS	
88A St 144 Av	88 St 132 Av	Eaux Claires TC	91 St 168 Av	91 St 168 Av	91 St 168 Av	Eaux Claires TC	Eaux Claires TC	95 St 132 Av	88 St 132 Av	87 St 144 Av	91 St 168 Av		109 St 164 Av
		5:29	5:35			5:35							5:50
		5:59	6:05			6:05							6:20
		6:29	6:35			6:35							6:50
		6:44	6:50			6:50							7:05
		6:59	7:05			7:05							7:20
		7:22	7:28			7:28	7:43	7:43	7:52	7:57	S		
		7:29	7:35			7:35	7:50	7:50	7:59	8:04	S	8:05	S
		7:44	7:50			7:40	7:55	7:55	8:14	8:19	S		
		7:59	8:05			8:05	8:05	8:14	8:19	8:19	S		
		8:14	8:20			8:12	8:35	8:35	8:44	8:49	S	8:20	8:30
		8:27	8:33			8:20	8:35	8:35	8:44	8:49	S		
		8:57	9:03			8:33							8:48
		11:27	11:33										
		12:09	12:15			11:33							11:48
		12:39	12:45			12:15							12:30
		1:09	1:15			12:45							1:00
		1:39	1:45			1:15							1:30
		2:09	2:15			1:45							2:00
		2:39	2:45			2:15							2:30
		3:09	3:15			2:45							3:00
3:08		3:13	3:19	3:29	S	3:15							3:30
	3:08	3:16	3:22			3:22							3:37
		3:28	3:34			3:34							3:49
3:38		3:43	3:49	3:59	S	4:00							4:15
		4:24	4:30			4:30							4:45
		4:39	4:45			4:45							5:00
		4:54	5:00			5:00							5:15
		5:09	5:15			5:15							5:30
		5:24	5:30			5:30							5:45
		5:49	5:55			5:55							6:10
		6:19	6:25			6:25							6:40
		9:49	9:55			9:25							9:40
						9:25							10:10

**Bold Text** represents P.M. time    S = Trip operates on school days only    TC = Transit Centre    C=Community Bus    Subject to change without notice

**ROUTE 145 SATURDAY** **ROUTE 145 SUNDAY**

**Eaux Claires to Lago Lindo to Eaux Claires** **Eaux Claires to Lago Lindo to Eaux Claires**

Eaux Claires TC	91 St 168 Av	91 St 168 Av	Eaux Claires TC	Eaux Claires TC	91 St 168 Av	91 St 168 Av	Eaux Claires TC
<b>A</b>	<b>B</b>	<b>B</b>	<b>A</b>	<b>A</b>	<b>B</b>	<b>B</b>	<b>A</b>
5:59	6:05	6:05	6:20	7:06	7:12	7:12	7:27
7:07	7:13	7:13	7:28	8:06	8:12	8:12	8:27
8:07	8:13	8:13	8:28	9:06	9:12	9:12	9:27
9:07	9:13	9:13	9:28	10:07	10:13	10:13	10:28
9:57	10:03	10:03	10:18	11:07	11:13	11:13	11:28
10:27	10:33	10:33	10:48	<b>12:07</b>	<b>12:13</b>	<b>12:13</b>	<b>12:28</b>
10:57	11:03	11:03	11:18	<b>1:07</b>	<b>1:13</b>	<b>1:13</b>	<b>1:28</b>
11:27	11:33	11:33	11:48	<b>2:07</b>	<b>2:13</b>	<b>2:13</b>	<b>2:28</b>
11:57	<b>12:03</b>	<b>12:03</b>	<b>12:18</b>	<b>3:07</b>	<b>3:13</b>	<b>3:13</b>	<b>3:28</b>
<b>12:27</b>	<b>12:33</b>	<b>12:33</b>	<b>12:48</b>	<b>4:07</b>	<b>4:13</b>	<b>4:13</b>	<b>4:28</b>
<b>12:57</b>	<b>1:03</b>	<b>1:03</b>	<b>1:18</b>	<b>5:07</b>	<b>5:13</b>	<b>5:13</b>	<b>5:28</b>
<b>1:27</b>	<b>1:33</b>	<b>1:33</b>	<b>1:48</b>	<b>6:07</b>	<b>6:13</b>	<b>6:13</b>	<b>6:28</b>
<b>1:57</b>	<b>2:03</b>	<b>2:03</b>	<b>2:18</b>	<b>6:37</b>	<b>6:43</b>	<b>6:43</b>	<b>6:58</b>
<b>2:27</b>	<b>2:33</b>	<b>2:33</b>	<b>2:48</b>	<b>7:36</b>	<b>7:42</b>	<b>7:42</b>	<b>7:57</b>
<b>2:57</b>	<b>3:03</b>	<b>3:03</b>	<b>3:18</b>	<b>8:36</b>	<b>8:42</b>	<b>8:42</b>	<b>8:57</b>
<b>3:27</b>	<b>3:33</b>	<b>3:33</b>	<b>3:48</b>				
<b>3:57</b>	<b>4:03</b>	<b>4:03</b>	<b>4:18</b>				
<b>4:27</b>	<b>4:33</b>	<b>4:33</b>	<b>4:48</b>				
<b>4:57</b>	<b>5:03</b>	<b>5:03</b>	<b>5:18</b>				
<b>5:27</b>	<b>5:33</b>	<b>5:33</b>	<b>5:48</b>				
<b>5:57</b>	<b>6:03</b>	<b>6:03</b>	<b>6:18</b>				
<b>6:27</b>	<b>6:33</b>	<b>6:33</b>	<b>6:48</b>				
<b>7:07</b>	<b>7:13</b>	<b>7:13</b>	<b>7:28</b>				
<b>7:36</b>	<b>7:42</b>	<b>7:42</b>	<b>7:57</b>				
<b>8:35</b>	<b>8:41</b>	<b>8:41</b>	<b>8:56</b>				
<b>9:36</b>	<b>9:42</b>	<b>9:42</b>	<b>9:57</b>				
<b>10:36</b>	<b>10:42</b>	<b>10:42</b>	<b>10:57</b>				

TIMING POINTS

**Bold Text** represents P.M. time    TC = Transit Centre    C=Community Bus    Subject to change without notice

**ROUTE ? How to Read a Schedule**

All route brochures have a bus schedule and a map. Timing points are read in columns and rows. To find the estimated times that a bus stops at a particular location, read down the column under the location. To find the estimated times that a particular bus will stop at other locations, read across the row (left to right). Reading across the row tells you the time required for the bus to travel between timing points. For example, to be at Capilano TC for 8:22 a.m. you must board the bus at 100 St & 104 Ave at 7:55 a.m.

Route Number      The bold line indicates when the routes starts a return trip.

ROUTE 85				SATURDAY		
Downtown to Capilano				Capilano to Downtown		
100 St 104 Av	83 St 90 Av	79 St 90 Av	Capilano TC	Capilano TC	79 St 90 Av	100 St 104 Av
<b>A</b>	<b>B</b>	<b>C</b>	<b>E</b>	<b>E</b>	<b>C</b>	<b>A</b>
7:55	8:11	8:13	8:22	8:27	8:36	8:53
8:55	9:11	9:13	9:22	9:27	9:36	9:53
9:55	10:11	10:13	10:22	10:27	10:36	10:53
10:55	11:11	11:13	11:22	11:27	11:36	11:53
11:55	<b>12:11</b>	<b>12:13</b>	<b>12:22</b>	<b>12:27</b>	<b>12:36</b>	<b>12:53</b>
<b>12:55</b>	<b>1:11</b>	<b>1:13</b>	<b>1:22</b>	<b>1:27</b>	<b>1:36</b>	<b>1:53</b>
<b>1:55</b>	<b>2:11</b>	<b>2:13</b>	<b>2:22</b>	<b>2:27</b>	<b>2:36</b>	<b>2:53</b>
<b>2:55</b>	<b>3:11</b>	<b>3:13</b>	<b>3:22</b>	<b>3:27</b>	<b>3:36</b>	<b>3:53</b>
<b>3:55</b>	<b>4:11</b>	<b>4:13</b>	<b>4:22</b>	<b>4:27</b>	<b>4:36</b>	<b>4:53</b>
<b>4:55</b>	<b>5:11</b>	<b>5:13</b>	<b>5:22</b>	<b>5:27</b>	<b>5:36</b>	<b>5:53</b>
<b>5:55</b>	<b>6:11</b>	<b>6:13</b>	<b>6:22</b>			

**Timing points** are select bus stops along the route that correspond to times listed under each location. The letter in the circles can be found on the route map to pinpoint the location.

**Read down** the column to find the time your bus leaves your location.

**Read across** the row to find the time your bus arrives at the next timing point.

**Bold text** represents P.M. time.

For more information visit [takeETS.com](http://takeETS.com) or call 311 to speak with an agent.