

## ETS INFORMATION

### ETS Real-Time

Track your bus anywhere anytime from your phone or computer using these recommended real-time tools:



### ETS Text & Ride 31100

Text the bus stop number to 31100 or bus stop # [space] bus route # to receive your bus schedule by text message.

### ETS BusLink 780-496-1600

Get automated transit information by phone 24/7.

### Customer Service





For assistance with transit-related questions, call 311 to speak with an agent 24/7 or email 311@edmonton.ca. If calling from outside Edmonton, dial 780-442-5311. For Lost & Found call 780-496-1622 and leave a message.

### Transit Watch 780-442-4900

Report unsafe behavior, suspicious activity or packages to uniformed ETS staff or call Transit Watch.

### TTY 780-944-5555

Telephone service for people with decreased hearing and/or speech abilities.

-  /takeETS
-  @edmontontransit
-  ETS Connect
-  /takeETSAlert

All ETS routes are accessible and all buses are equipped with bike racks except for community and regional buses.



# ROUTE 83 306

- Peak Hours Only
- Bonnie Doon
- Maple Ridge
- Meadows
- Meadows
- Maple Ridge
- Bonnie Doon

REVISED SEPTEMBER 1, 2019



takeETS.com **ETS**

# ROUTE 306

## MONDAY TO FRIDAY

Meadows to Bonnie Doon					Bonnie Doon to Meadows				
Meadows TC	17 St Oak Ridge Dr	Girard Rd 76 Av	83 St 82 Av	Bonnie Doon Safeway	Bonnie Doon Safeway	Girard Rd 76 Av	17 St Oak Ridge Dr	Meadows TC	
<b>A</b>	<b>B</b>	<b>C</b>	<b>D</b>	<b>E</b>	<b>E</b>	<b>C</b>	<b>B</b>	<b>A</b>	
9:20	9:26	9:46	9:53	10:02	9:33	9:41	9:55	10:09	C
10:20	10:26	10:46	10:53	11:02	10:33	10:41	10:55	11:09	C
11:20	11:26	11:46	11:53	<b>12:02</b>	11:33	11:41	11:55	<b>12:09</b>	C
<b>12:20</b>	<b>12:26</b>	<b>12:46</b>	<b>12:53</b>	<b>1:02</b>	<b>12:33</b>	<b>12:41</b>	<b>12:55</b>	<b>1:09</b>	C
<b>1:20</b>	<b>1:26</b>	<b>1:46</b>	<b>1:53</b>	<b>2:02</b>	<b>1:33</b>	<b>1:41</b>	<b>1:55</b>	<b>2:09</b>	C
<b>2:20</b>	<b>2:26</b>	<b>2:46</b>	<b>2:53</b>	<b>3:02</b>	<b>1:33</b>	<b>1:41</b>	<b>1:55</b>	<b>2:09</b>	C
<b>2:50</b>	<b>2:56</b>	<b>3:16</b>	<b>3:23</b>	<b>3:32</b>					C
7:32	7:38						7:40	7:52	C
8:32	8:38						8:40	8:52	C
9:32	9:38						9:40	9:52	C
10:32	10:38						10:40	10:52	C

TIMING POINTS

**Bold Text** represents P.M. time      TC = Transit Centre      C=Community Bus      Subject to change without notice

# ROUTE 306

## SATURDAY

Meadows to Maple Ridge				Maple Ridge to Meadows			
Meadows TC	17 St Oak Ridge Dr	17 St Oak Ridge Dr	Meadows TC				
<b>A</b>	<b>B</b>	<b>B</b>	<b>A</b>				
7:00	7:06	7:08	7:20	C			
8:00	8:06	8:08	8:20	C			
9:00	9:06	9:08	9:20	C			
10:00	10:06	10:08	10:20	C			
11:00	11:06	11:08	11:20	C			
<b>12:00</b>	<b>12:06</b>	<b>12:08</b>	<b>12:20</b>	<b>C</b>			
<b>1:00</b>	<b>1:06</b>	<b>1:08</b>	<b>1:20</b>	<b>C</b>			
<b>2:00</b>	<b>2:06</b>	<b>2:08</b>	<b>2:20</b>	<b>C</b>			
<b>3:00</b>	<b>3:06</b>	<b>3:08</b>	<b>3:20</b>	<b>C</b>			
<b>4:00</b>	<b>4:06</b>	<b>4:08</b>	<b>4:20</b>	<b>C</b>			
<b>5:00</b>	<b>5:06</b>	<b>5:08</b>	<b>5:20</b>	<b>C</b>			
<b>6:00</b>	<b>6:06</b>	<b>6:08</b>	<b>6:20</b>	<b>C</b>			

TIMING POINTS

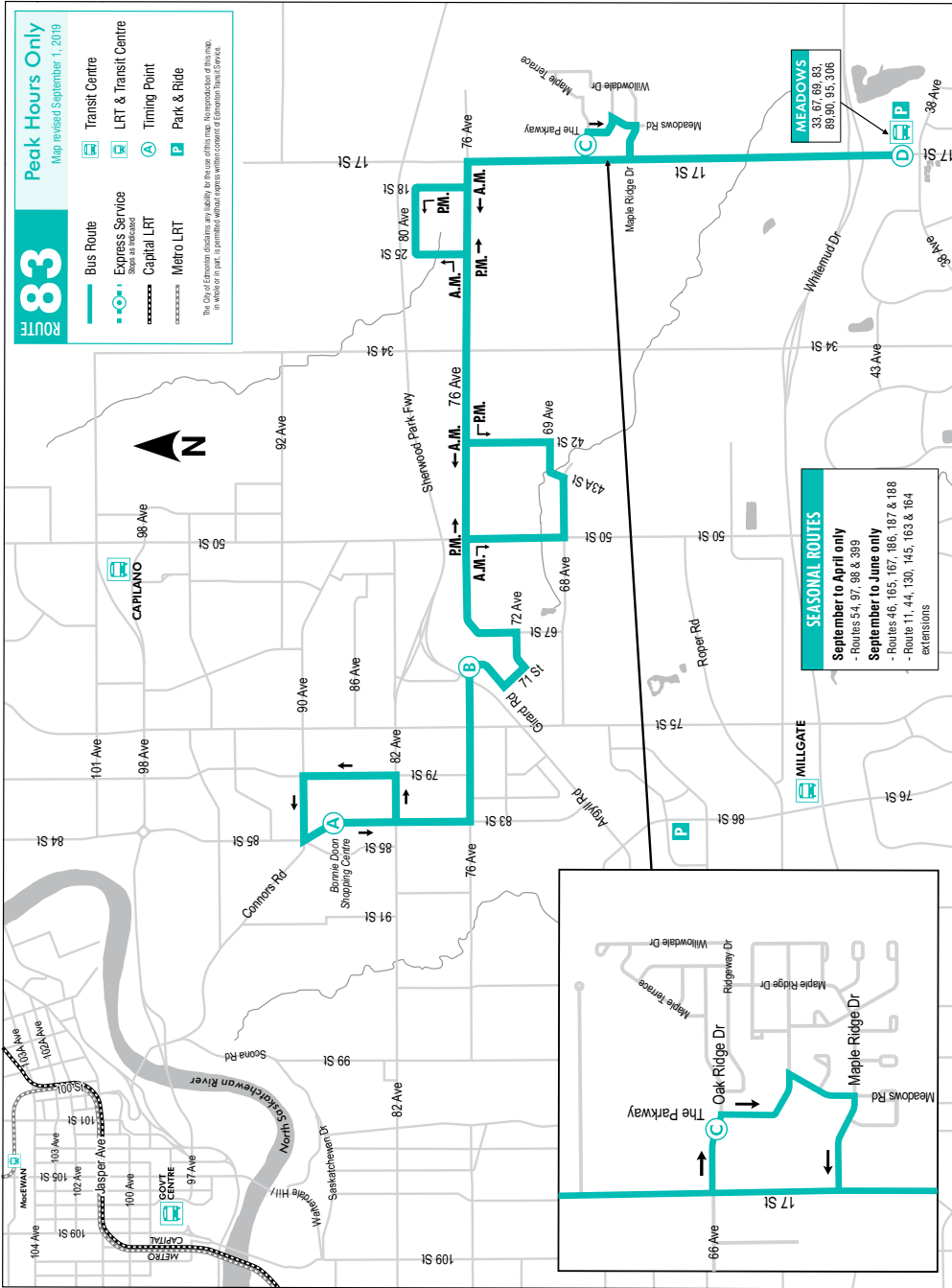
**Bold Text** represents P.M. time      TC = Transit Centre      C=Community Bus      Subject to change without notice

# ROUTE 306

## SUNDAY

Meadows to Maple Ridge		Maple Ridge to Meadows	
Meadows TC	17 St Oak Ridge Dr	17 St Oak Ridge Dr	Meadows TC
<b>A</b>	<b>B</b>	<b>B</b>	<b>A</b>
8:00	8:06	8:08	8:20
9:00	9:06	9:08	9:20
10:00	10:06	10:08	10:20
11:00	11:06	11:08	11:20
<b>12:00</b>	<b>12:06</b>	<b>12:08</b>	<b>12:20</b>
<b>1:00</b>	<b>1:06</b>	<b>1:08</b>	<b>1:20</b>
<b>2:00</b>	<b>2:06</b>	<b>2:08</b>	<b>2:20</b>
<b>3:00</b>	<b>3:06</b>	<b>3:08</b>	<b>3:20</b>
<b>4:00</b>	<b>4:06</b>	<b>4:08</b>	<b>4:20</b>
<b>5:00</b>	<b>5:06</b>	<b>5:08</b>	<b>5:20</b>
<b>6:00</b>	<b>6:06</b>	<b>6:08</b>	<b>6:20</b>

**Bold Text** represents P.M. time      TC = Transit Centre      C=Community Bus      Subject to change without notice



ROUTE 83				MONDAY TO FRIDAY			
Bonnie Doon to Meadows				Meadows to Bonnie Doon			
83 St 90 Av	Girard Rd 76 Av	17 St Oak Ridge Dr	Meadows TC	Meadows TC	17 St Oak Ridge Dr	Girard Rd 76 Av	83 St 90 Av
<b>A</b>	<b>B</b>	<b>C</b>	<b>D</b>	<b>D</b>	<b>C</b>	<b>B</b>	<b>A</b>
6:05	6:14	6:35	6:46	6:04	6:09	6:22	6:37
6:35	6:44	7:05	7:16	6:48	6:53	7:06	7:21
7:05	7:14	7:35	7:46	7:18	7:23	7:36	7:51
7:35	7:44	8:05	8:16	7:48	7:53	8:06	8:21
8:05	8:14	8:35	8:46	8:18	8:23	8:36	8:51
8:35	8:44	9:05	9:16	8:48	8:53	9:06	9:21
<b>2:36</b>	<b>2:45</b>	<b>2:58</b>	<b>3:09</b>				
<b>3:06</b>	<b>3:15</b>	<b>3:28</b>	<b>3:41</b>	<b>3:14</b>	<b>3:20</b>	<b>3:47</b>	<b>4:02</b>
<b>3:36</b>	<b>3:45</b>	<b>3:58</b>	<b>4:11</b>	<b>3:44</b>	<b>3:50</b>	<b>4:17</b>	<b>4:32</b>
<b>4:06</b>	<b>4:15</b>	<b>4:28</b>	<b>4:41</b>	<b>4:14</b>	<b>4:20</b>	<b>4:47</b>	<b>5:02</b>
<b>4:36</b>	<b>4:45</b>	<b>4:58</b>	<b>5:11</b>	<b>4:29</b>	<b>4:35</b>	<b>5:02</b>	<b>5:17</b>
<b>5:06</b>	<b>5:15</b>	<b>5:28</b>	<b>5:41</b>	<b>4:44</b>	<b>4:50</b>	<b>5:17</b>	<b>5:32</b>
<b>5:36</b>	<b>5:45</b>	<b>5:58</b>	<b>6:08</b>	<b>5:14</b>	<b>5:20</b>	<b>5:47</b>	<b>6:02</b>
<b>6:07</b>	<b>6:16</b>	<b>6:29</b>	<b>6:39</b>	<b>5:44</b>	<b>5:50</b>	<b>6:12</b>	<b>6:26</b>
<b>6:37</b>	<b>6:46</b>	<b>6:59</b>	<b>7:09</b>	<b>6:14</b>	<b>6:19</b>	<b>6:38</b>	<b>6:52</b>
				<b>6:44</b>	<b>6:49</b>	<b>7:08</b>	<b>7:22</b>

**Bold Text** represents P.M. time      TC = Transit Centre      C=Community Bus      Subject to change without notice

TIMING POINTS