

SPRUCE GROVE FARE STRUCTURE

Monthly Commuter Pass to Edmonton (without transferability to ETS service).....	\$135.00
One Way Commuter cash fare (without transferability to ETS service)	\$6.25
Monthly Spruce Grove/ETS Integrated Pass (with transferability to ETS)*	\$176.00
Monthly Youth/Student Pass (Under 18 or with valid student ID)	\$100.00
Book of 10 Tickets (without transferability to ETS service).....	\$54.00
Local fare only (within Spruce Grove) Ages 6 and up.....	\$2.75
UPass holders	FREE
CNIB Pass holders	FREE
Ages 6 and under (with a paid passage)	FREE

* The Spruce Grove/ETS Integrated fare is for Spruce Grove residents only. Proof of residency is required when purchasing this pass. Fares are subject to change without notice.

Riding the bus with a monthly bus pass

Show your monthly commuter pass to the driver when you board the bus.

Riding the bus using cash or tickets as a fare

Route 560 Commuter Bus to Downtown Edmonton

Riding to or from Edmonton

When boarding the Route 560 bus in Spruce Grove or Edmonton, please deposit the \$6.25 cash fare or a Spruce Grove Transit ticket into the fare box.

Transferability

Transferability to Edmonton Transit service is not included in the Spruce Grove fare. An additional payment of the regular ETS fare is required when you board an Edmonton Transit bus or the LRT, with the exception of the Spruce Grove/ETS Integrated Pass.

Transfers

Edmonton Transit transfers are not valid when boarding Spruce Grove service in Edmonton.

Route 560 local service only

To ride the Route 560 within Spruce Grove only, please deposit the \$2.75 cash fare into the fare box.

Where to purchase fare products

- Spruce Grove City Hall
- Spruce Grove Mac's Convenience Stores
- Spruce Grove Shoppers Drug Mart
- Border Paving Athletic Centre - (Debit or credit cards only)

ETS INFORMATION

ETS Real-Time

Track your bus anywhere anytime from your phone or computer using these recommended real-time tools:



ETS Text & Ride 31100

Text the bus stop number to 31100 or bus stop # [space] bus route # to receive your bus schedule by text message.

ETS BusLink 780-496-1600

Get automated transit information by phone 24/7.

Customer Service

For assistance with transit-related questions, call 311 to speak with an agent 24/7 or email 311@edmonton.ca. If calling from outside Edmonton, dial 780-442-5311. For Lost & Found call 780-496-1622 and leave a message.

Transit Watch 780-442-4900

Report unsafe behavior, suspicious activity or packages to uniformed ETS staff or call Transit Watch.

TTY 780-944-5555

Telephone service for people with decreased hearing and/or speech abilities.



All ETS routes are accessible and all buses are equipped with bike racks except for community and regional buses.



ROUTE | **560**

Peak Hours
Only

Downtown
NAIT
Spruce Grove

REVISED SEPTEMBER 2, 2018



 **Spruce Grove** TRANSIT

ROUTE ? How to Read a Schedule

All route brochures have a bus schedule and a map. Timing points are read in columns and rows. To find the estimated times that a bus stops at a particular location, read down the column under the location. To find the estimated times that a particular bus will stop at other locations, read across the row (left to right). Reading across the row tells you the time required for the bus to travel between timing points. For example, to be at Capilano TC for 8:22 a.m. you must board the bus at 100 St & 104 Ave at 7:55 a.m.

Route Number The bold line indicates when the routes starts a return trip.

ROUTE 85				SATURDAY		
Downtown to Capilano				Capilano to Downtown		
100 St 104 Av	83 St 90 Av	79 St 90 Av	Capilano TC	Capilano TC	79 St 90 Av	100 St 104 Av
A	B	C	E	E	C	A
7:55	8:11	8:13	8:22	8:27	8:36	8:53
8:55	9:11	9:13	9:22	9:27	9:36	9:53
9:55	10:11	10:13	10:22	10:27	10:36	10:53
10:55	11:11	11:13	11:22	11:27	11:36	11:53
11:55	12:11	12:13	12:22	12:27	12:36	12:53
12:55	1:11	1:13	1:22	1:27	1:36	1:53
1:55	2:11	2:13	2:22	2:27	2:36	2:53
2:55	3:11	3:13	3:22	3:27	3:36	3:53
3:55	4:11	4:13	4:22	4:27	4:36	4:53
4:55	5:11	5:13	5:22	5:27	5:36	5:53
5:55	6:11	6:13	6:22			

Timing points are select bus stops along the route that correspond to times listed under each location. The letter in the circles can be found on the route map to pinpoint the location.

Read down the column to find the time your bus leaves your location.

Read across the row to find the time your bus arrives at the next timing point.

Bold text represents P.M. time.

For more information visit takeETS.com or call 311 to speak with an agent.

ROUTE 560										MONDAY TO FRIDAY				
Edmonton to Spruce Grove							Spruce Grove to Edmonton							
101 St 103A Av	105 St 104 Av	109 St Princess Eliz. Av	154 St 118 Av	SPRUCE GROVE Hilldowns Dr Grove Dr	SPRUCE GROVE Aspenglen Dr Grove Dr	SPRUCE GROVE Jennifer Heil Way Tri Leisure Ctr	SPRUCE GROVE King St McLeod Av	SPRUCE GROVE Century Rd McLeod Av	SPRUCE GROVE Century Rd Grove Dr	109 St Princess Eliz. Av	105 St 104 Av	97 St 103A Av	101 St 103A Av	
A	B	C		D	E	J	F	G	H	C	B	I	A	
			5:13	5:34	5:40		5:52	5:57	6:03	6:30	6:39	6:51		
				5:54	6:00		6:12	6:17	6:23	6:50	6:59	7:11		
			5:53	6:14	6:20		6:32	6:37	6:43	7:10	7:19	7:31		
				6:22	6:28		6:40	6:45	6:51	7:19	7:28	7:40		
				6:33	6:39		6:51	6:56	7:02	7:30	7:39	7:51		
			6:27	6:48	6:54		7:06	7:11	7:17	7:45	7:54	8:06		
				7:03	7:09		7:21	7:26	7:32	8:00	8:09	8:21		
				7:27	7:33		7:45	7:50	7:56	8:24	8:33	8:45		
				8:16	8:23		8:35	8:40	8:46	9:13			9:20	
9:22	9:34	9:45		10:14	10:21	10:32	10:40	10:45	10:51	11:18			11:25	
11:27	11:39	11:50		12:19	12:26	12:37	12:45	12:50	12:56	1:23			1:30	
1:32	1:44	1:55		2:26	2:33		2:45	2:50	2:56					
2:43	2:55	3:06		3:37	3:44		3:56	4:01	4:07					
3:08	3:20	3:31		4:02	4:09		4:21	4:26	4:32					
3:32	3:44	3:55		4:26	4:33		4:45	4:50	4:56					
3:52	4:04	4:15		4:46	4:53		5:05	5:10	5:16					
4:12	4:24	4:35		5:06	5:13		5:25	5:30	5:36*					
4:32	4:44	4:55		5:26	5:33		5:45	5:50	5:56					
4:57	5:09	5:20		5:51	5:58		6:10	6:15	6:21*					
5:37	5:49	6:00		6:31	6:38		6:50	6:55	7:01*					

* These trips continue in service to 154 Street/119 Avenue.

Bold Text represents P.M. time



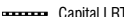




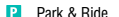
TC = Transit Centre

C=Community Bus

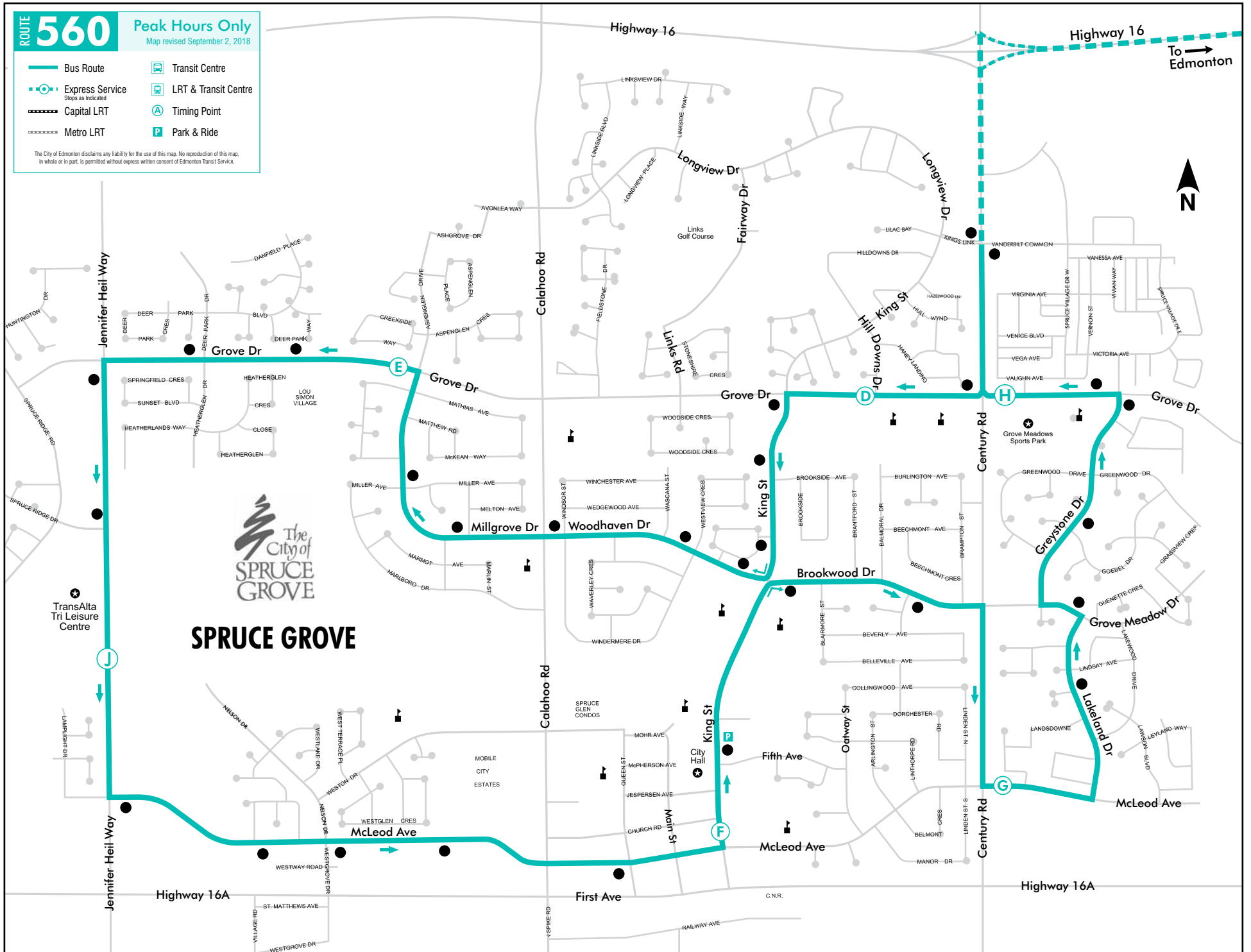
Subject to change without notice

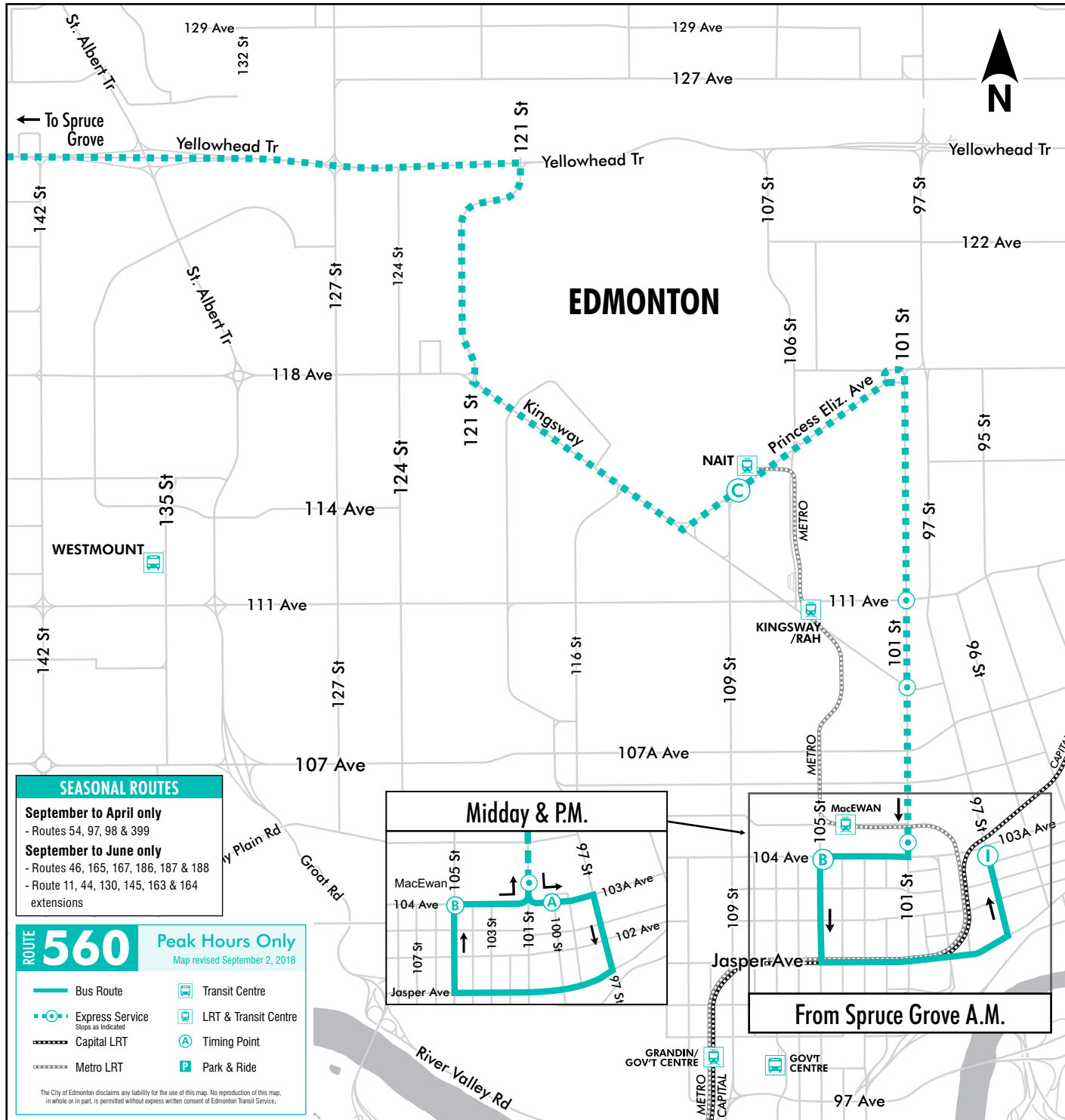
ROUTE 560

Peak Hours Only
Map revised September 2, 2018

-  Bus Route
-  Express Service
Stops as indicated
-  Capital LRT
-  Metro LRT
-  Transit Centre
-  LRT & Transit Centre
-  Timing Point
-  Park & Ride

The City of Edmonton disclaims any liability for the use of this map. No reproduction of this map, in whole or in part, is permitted without express written consent of Edmonton Transit Service.





SEASONAL ROUTES

September to April only
 - Routes 54, 97, 98 & 399

September to June only
 - Routes 46, 165, 167, 186, 187 & 188
 - Route 11, 44, 130, 145, 163 & 164 extensions

ROUTE 560 **Peak Hours Only**
Map revised September 2, 2018

- Bus Route
- Express Service
Stops as Indicated
- Capital LRT
- Metro LRT
- Transit Centre
- LRT & Transit Centre
- Timing Point
- Park & Ride

The City of Edmonton disclaims any liability for the use of this map. No reproduction of this map, in whole or in part, is permitted without express written consent of Edmonton Transit Service.

