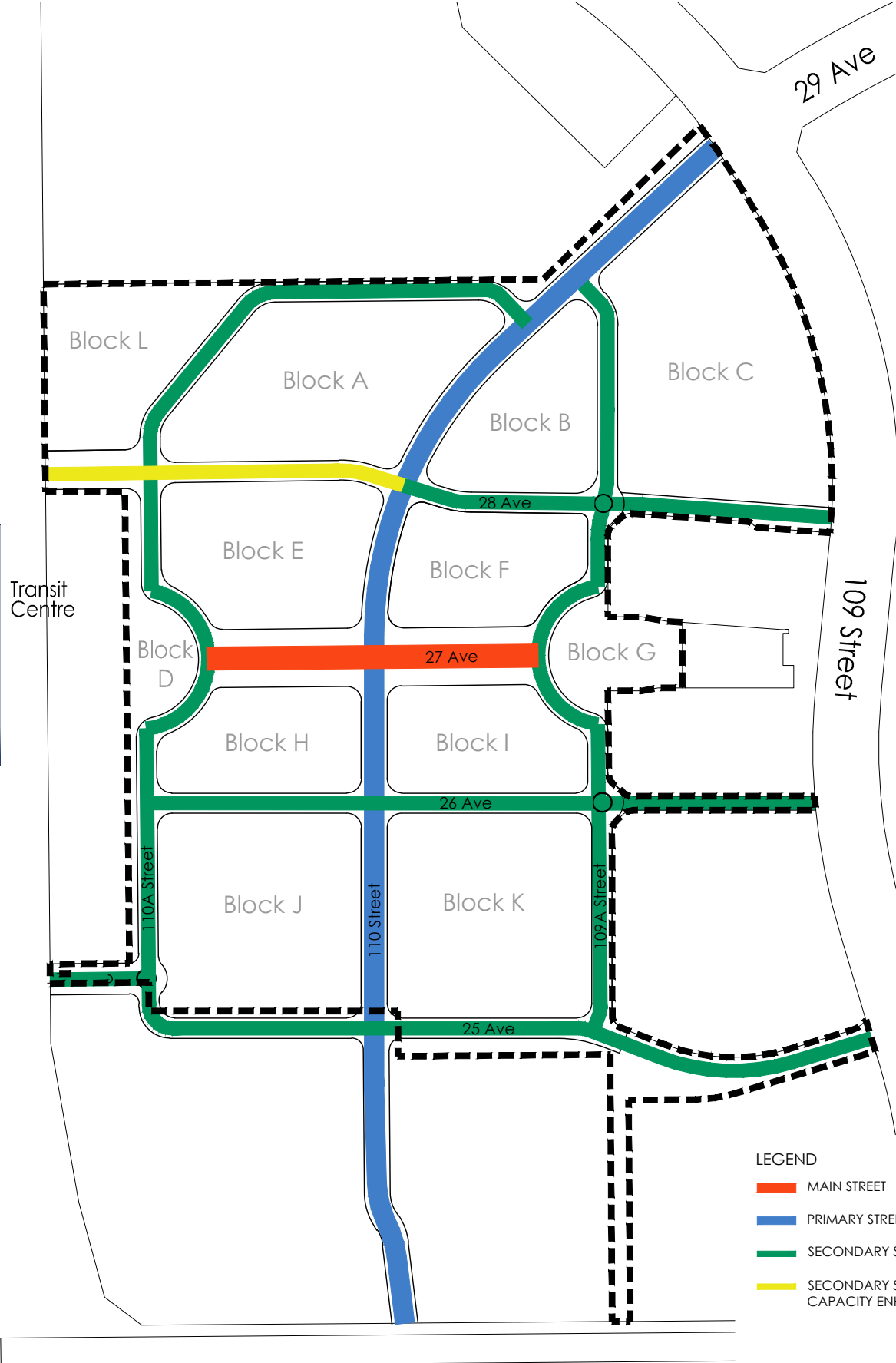


Light Rail Transit (LRT)
111 Street

Century Park - LRT Station



23 Ave

- LEGEND
- MAIN STREET
 - PRIMARY STREET
 - SECONDARY STREET
 - SECONDARY STREET WITH CAPACITY ENHANCEMENTS

Appendix 1

Street Network



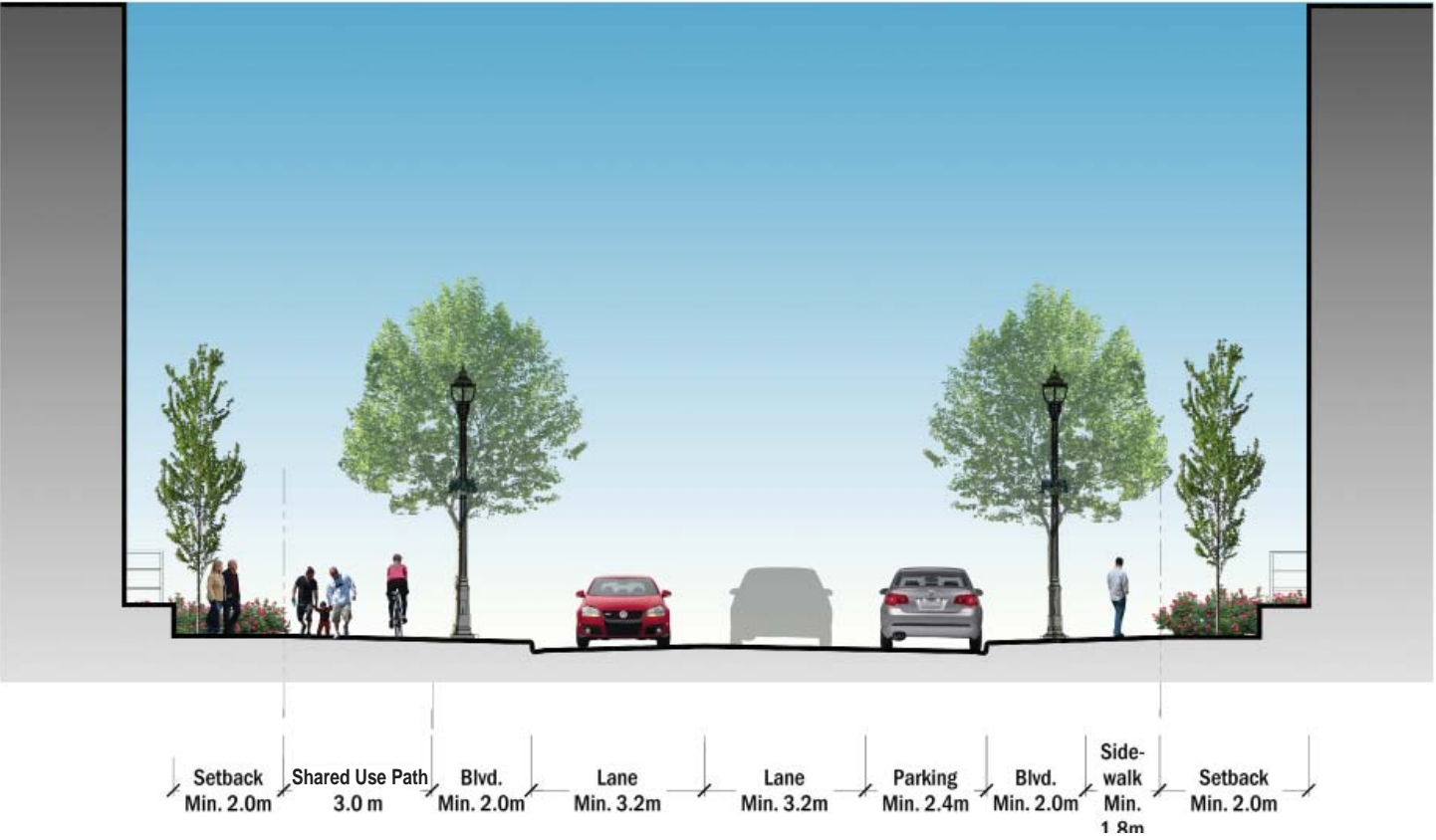
Sidewalk (Min. 2.5 m) | Blvd. (Min. 2.5 m) | Lane (Min. 3.2 m) | Median / Central Amenity (Min. 10.0 m) | Lane (Min. 3.2 m) | Blvd. (Min. 2.5 m) | Sidewalk (Min. 2.5 m)

Main Street

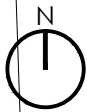


Setback (Min. 2.0m) | Sidewalk (Min. 1.8m) | Blvd. (Min. 2.0m) | Parking (Min. 2.4m) | Lane (Min. 3.2m) | Lane (Min. 3.2m) | Blvd. (Min. 2.0m) | Sidewalk (Min. 1.8m) | Setback (Min. 2.0m)

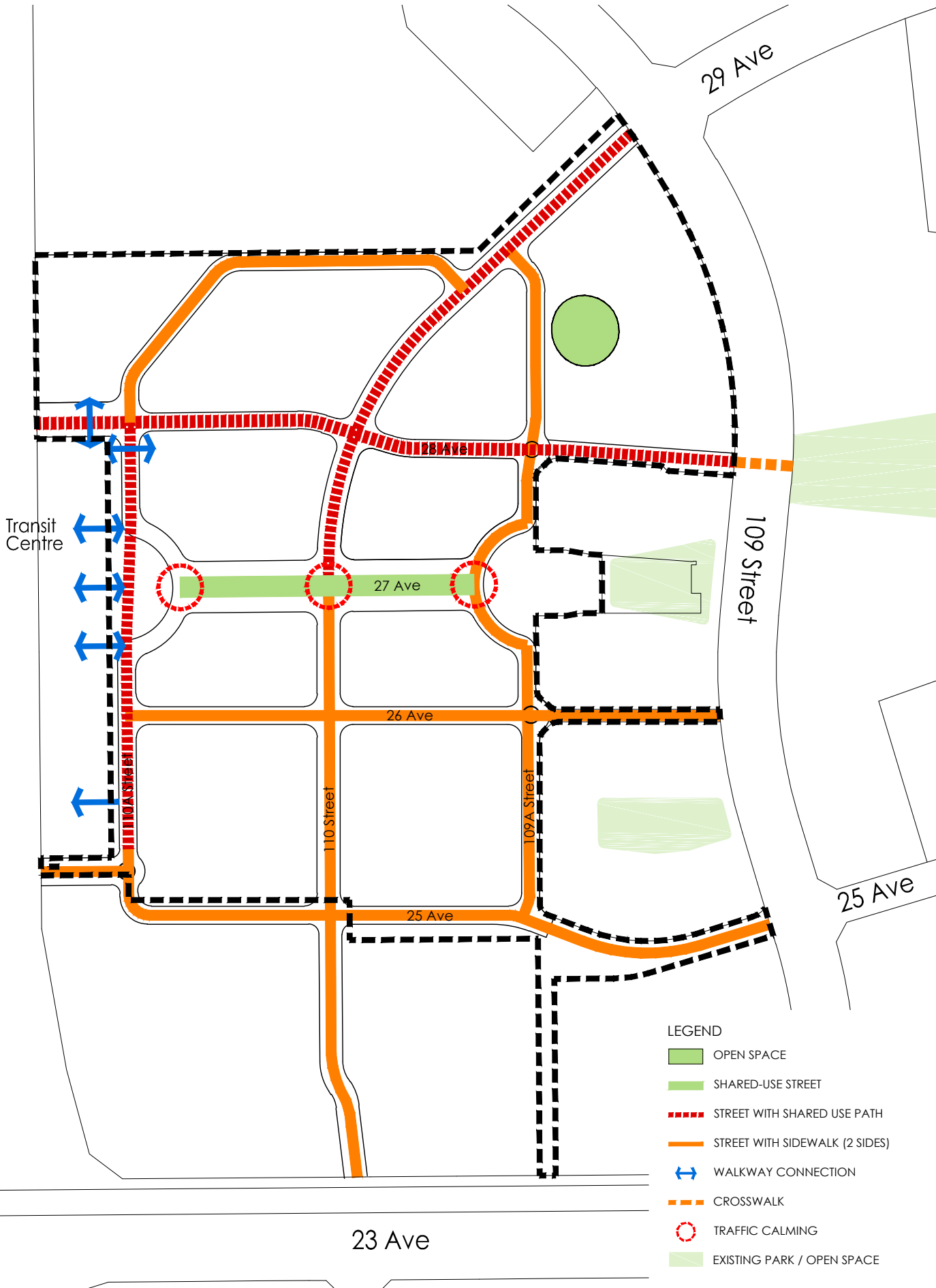
Primary and Secondary Street



Primary and Secondary Street with Shared Use Path



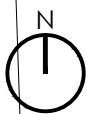
Light Rail Transit (LRT)
111 Street
Century Park - LRT Station



- LEGEND
- OPEN SPACE
 - SHARED-USE STREET
 - STREET WITH SHARED USE PATH
 - STREET WITH SIDEWALK (2 SIDES)
 - WALKWAY CONNECTION
 - CROSSWALK
 - TRAFFIC CALMING
 - EXISTING PARK / OPEN SPACE

Appendix 3

Movement Network & Open Space

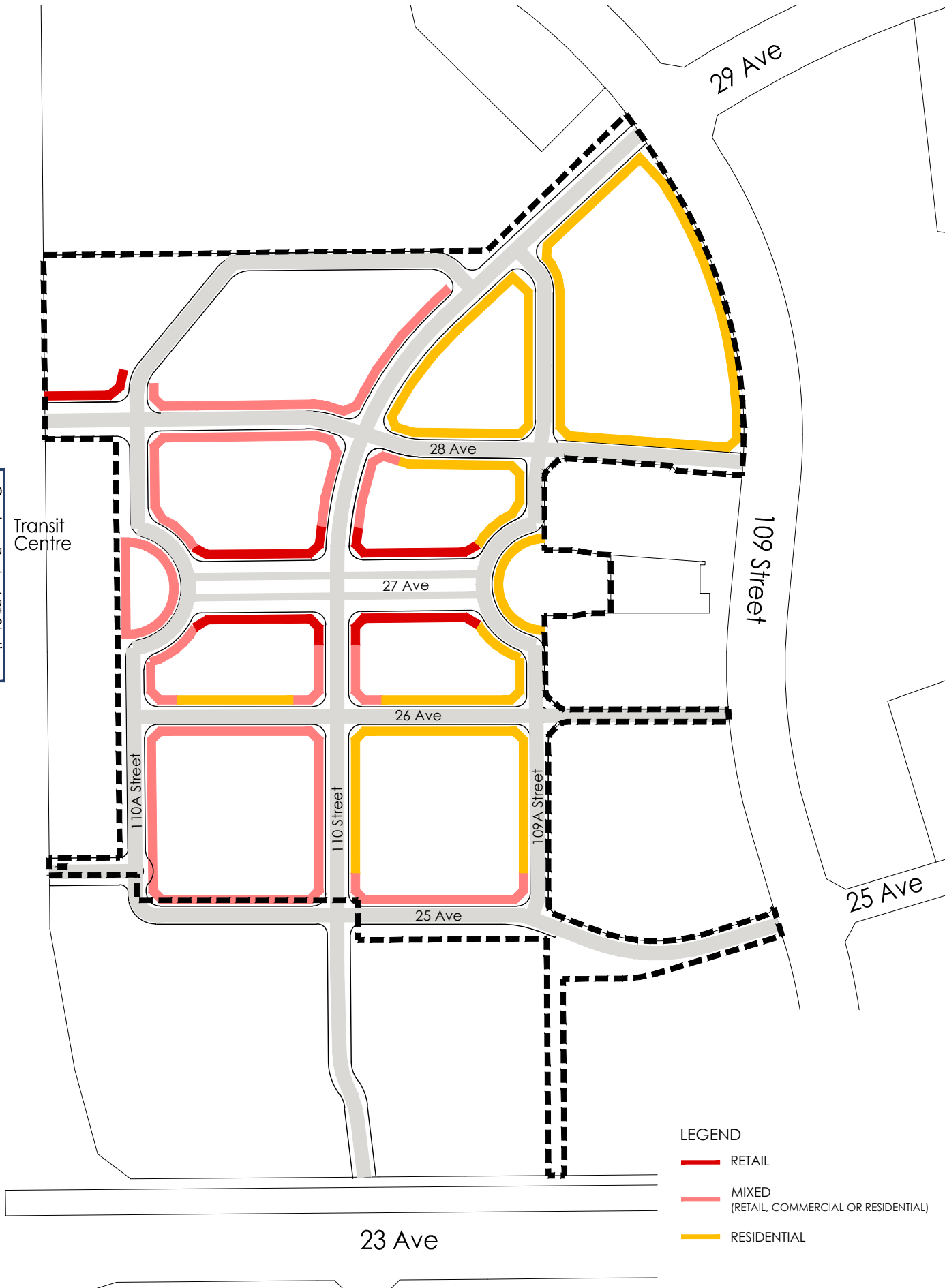


Light Rail Transit (LRT)




111 Street

Century Park - LRT Station

Transit Centre

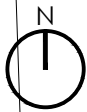


LEGEND

-  RETAIL
-  MIXED
(RETAIL, COMMERCIAL OR RESIDENTIAL)
-  RESIDENTIAL

Appendix 4

Active Edges

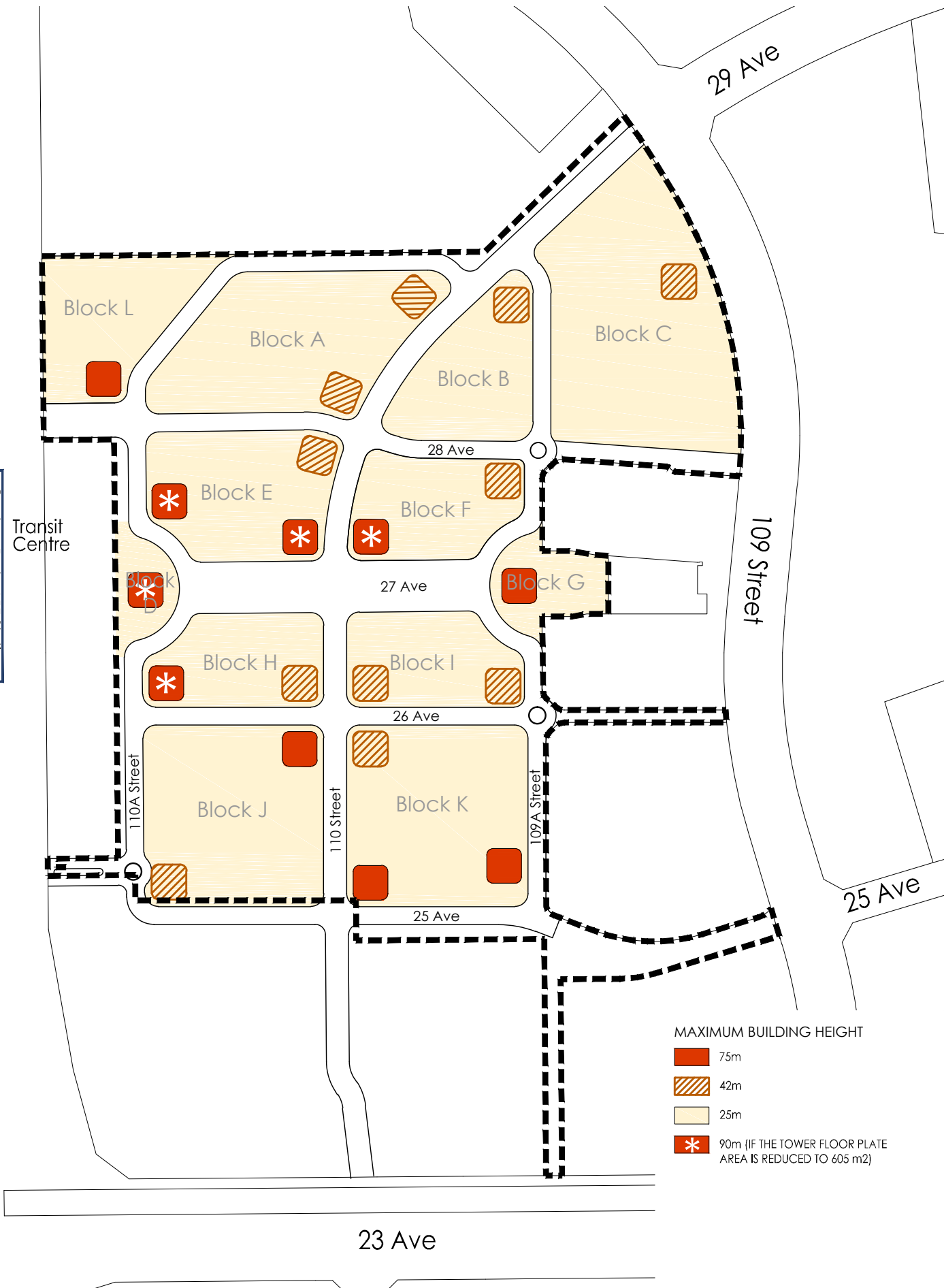


Light Rail Transit (LRT)

111 Street

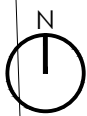
Century Park - LRT Station

Transit Centre



Appendix 5

Building Heights & Tower Locations



Light Rail Transit (LRT)

111 Street

Century Park - LRT Station

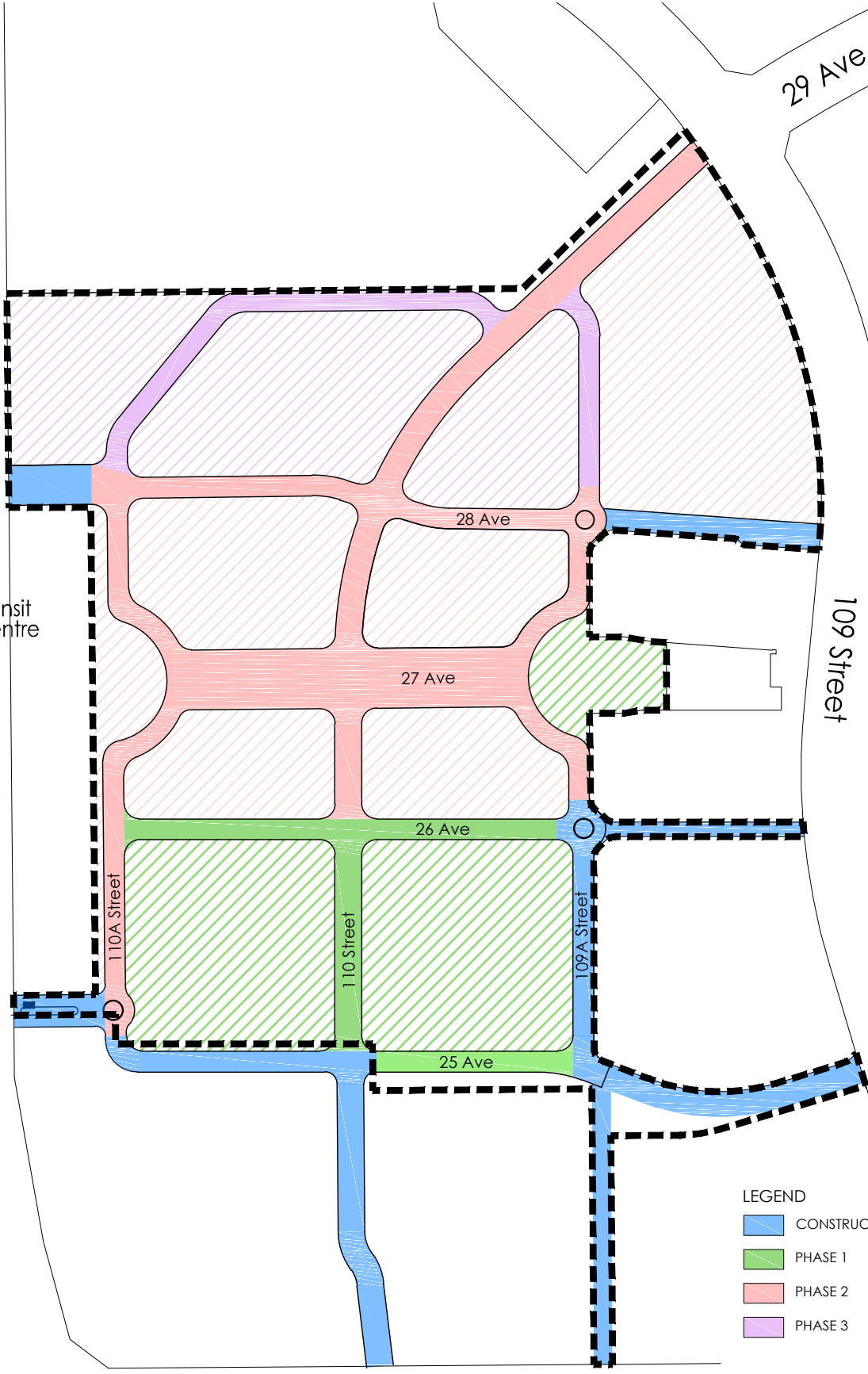
Transit Centre

29 Ave





109 Street

25 Ave

23 Ave



LEGEND

-  CONSTRUCTED
-  PHASE 1
-  PHASE 2
-  PHASE 3

Appendix 6

Generalized Phasing Plan